

T 3 N, R 28 E




Umatilla County Scale

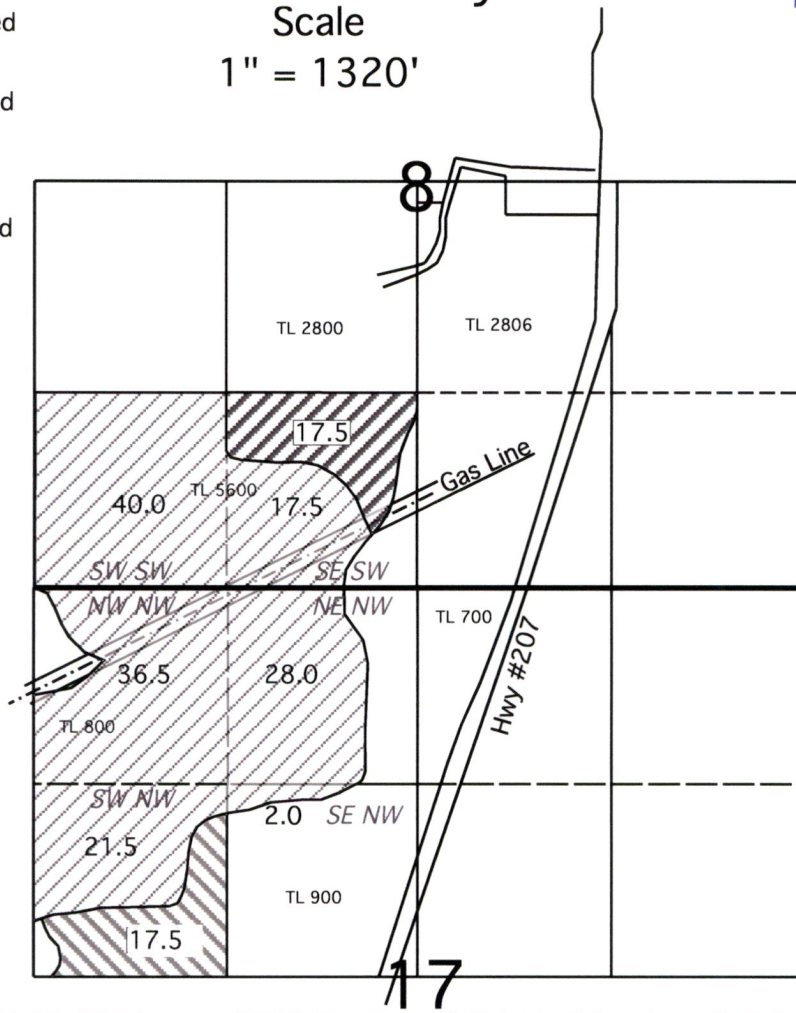
1" = 1320'

RECEIVED

DEC 1 1 2023

OWRD

-  Decree Acres
Cert 2679 - Not Affected
By This Transfer
-  Decree Acres Transferred
From This Location,
Irrigation Right Only
-  Decree Acres Transferred
To This Location




Certificate 2679, 1866, POD Located 750 Ft. West of C 1/4 of Section 19, T 3 N, R 28 E

TRANSFER MAP

In Name Of

Brown Saylor Ranch, LLC




Expires 12-31-24

Rev. 11-02-23

This Map is for the purpose of identifying the location of Water Rights only and is not intended to provide the legal dimensions or locations of property ownership lines.

ENGINEERING - LAND SURVEYING - WATER RIGHTS
R. V. McKINNIS ENGINEERING
79980 Prindle Loop Road
Hermiston, Oregon 97838
(541) -567-2017



14367 -