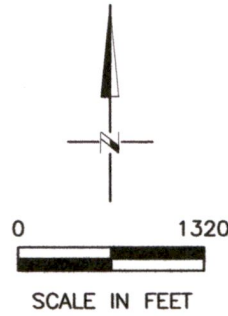
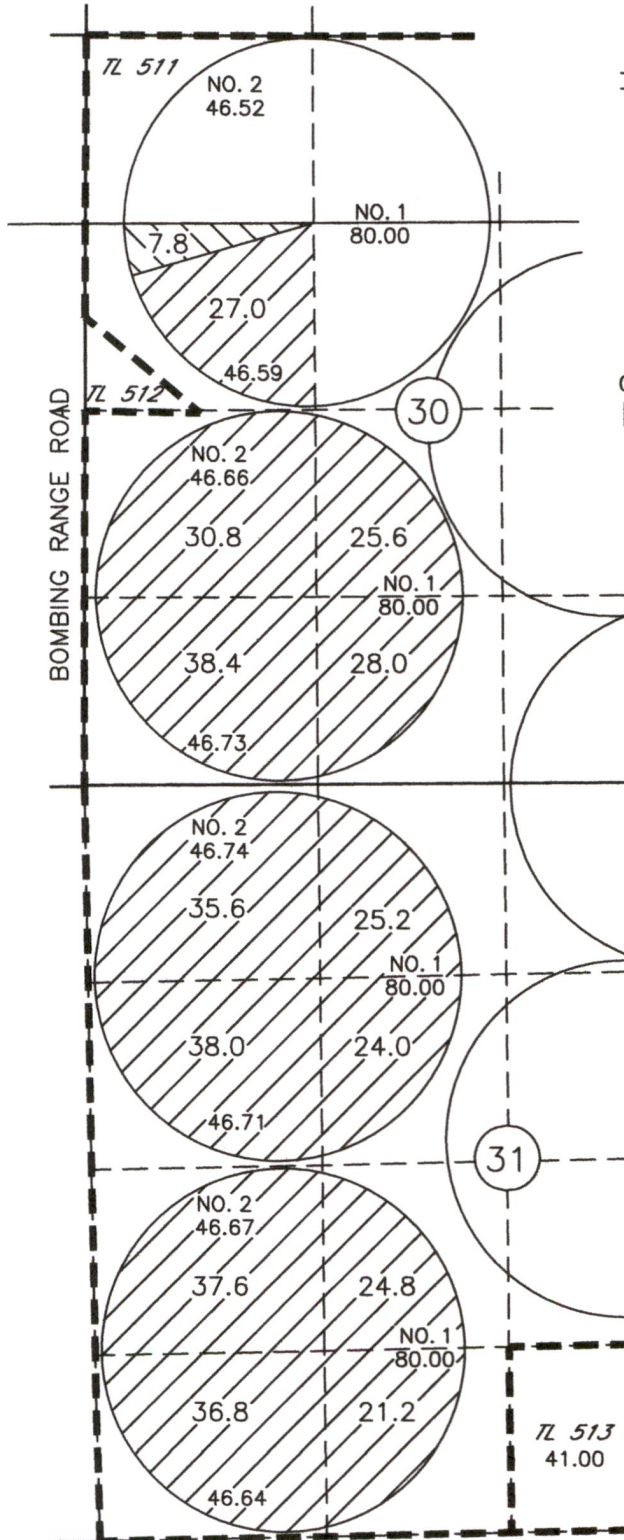


COLUMBIA IMPROVEMENT DISTRICT c/o FRANK TIEGS  
 TEMPORARY TRANSFER APPLICATION MAP FOR A PORTION OF CERT 94872  
 T3N, R26E, W.M., MORROW CO.  
 SHEET 1 OF 2

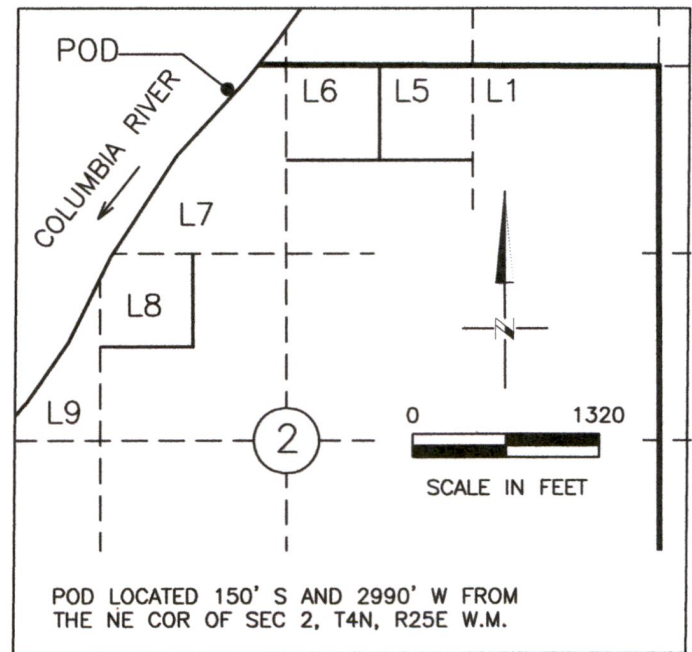
"FROM MAP"



LEGEND

- FROM LAND (393 ACRES)  
PRIMARY CERT 94872
- PORTION OF PRIMARY CERT  
94872 IN RESPECTIVE  
QTR QTR NOT INVOLVED  
IN THIS TRANSFER
- TAX LOT BOUNDARY

AUTHORIZED POD - CERT 94872



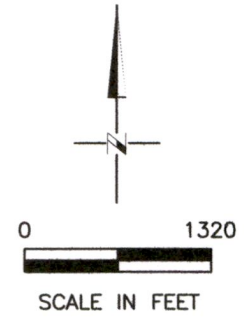
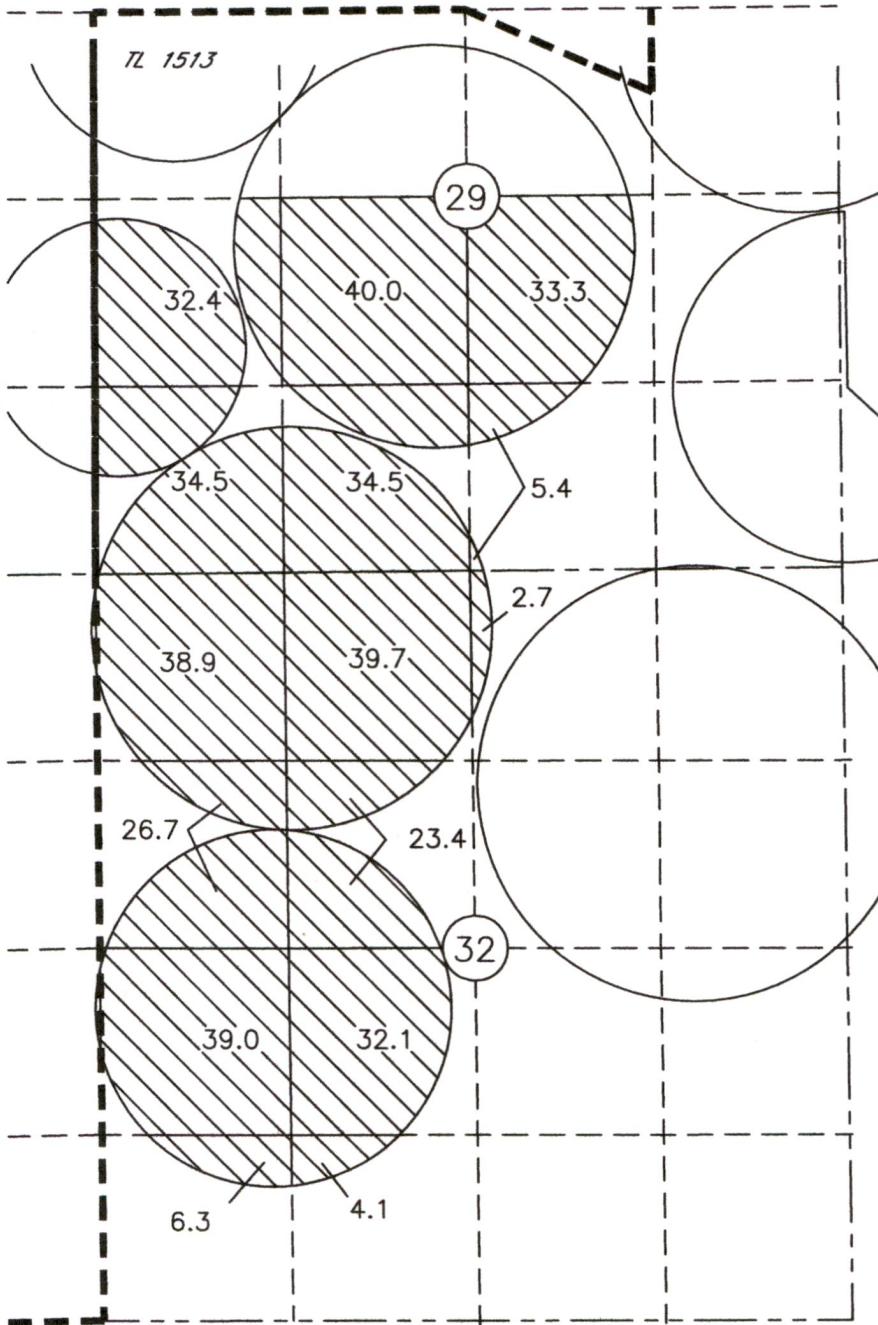
**RECEIVED**  
**DEC 08 2023**  
**OWRD**

NOTE:  
 THE PURPOSE OF THIS MAP IS TO IDENTIFY THE APPROXIMATE LOCATION OF THE WATER RIGHT. IT IS NOT  
 INTENDED TO PROVIDE INFORMATION RELATIVE TO THE LOCATION OF PROPERTY OWNERSHIP BOUNDARY LINES.

DGV Consulting, PLLC  
 Date: Nov 13 2023


COLUMBIA IMPROVEMENT DISTRICT c/o FRANK TIEGS  
 TEMPORARY TRANSFER APPLICATION MAP FOR A PORTION OF CERT 94872  
 T3N, R26E, W.M., MORROW CO.  
 SHEET 2 OF 2

"TO MAP"



LEGEND

 TO LAND (393 ACRES)  
 PRIMARY CERT 94872

 TAX LOT BOUNDARY

NOTE: FOR LOCATION OF POD  
 REFER TO SHEET 1 OF 2

RECEIVED  
 DEC 08 2023  
 OWRD

NOTE:  
 THE PURPOSE OF THIS MAP IS TO IDENTIFY THE APPROXIMATE LOCATION OF THE WATER RIGHT. IT IS NOT  
 INTENDED TO PROVIDE INFORMATION RELATIVE TO THE LOCATION OF PROPERTY OWNERSHIP BOUNDARY LINES.

DGV Consulting, PLLC  
 Date: Nov 13 2023