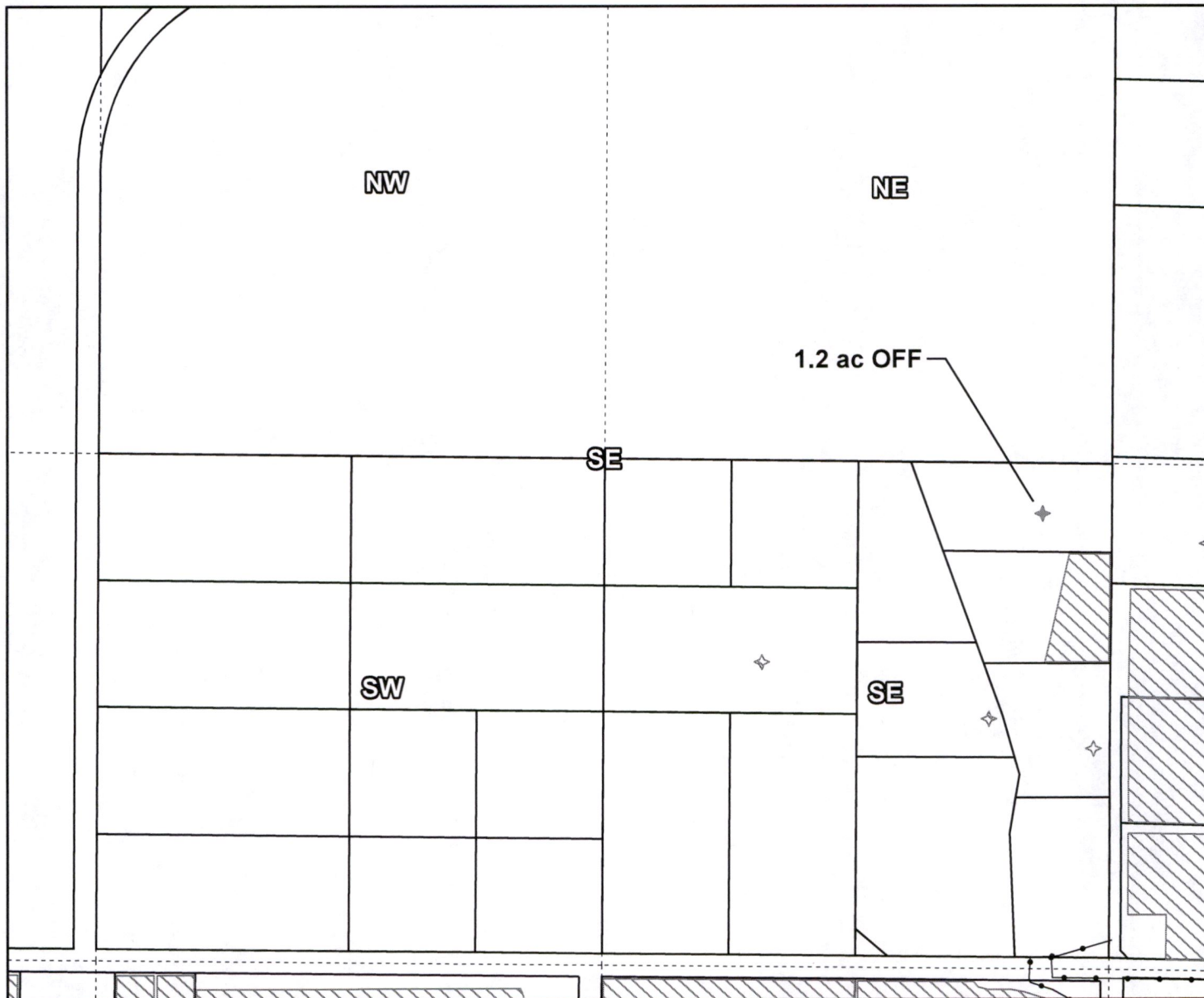
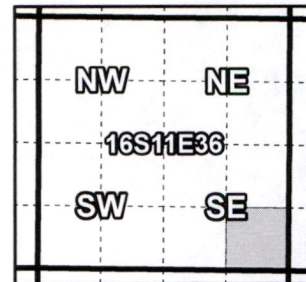


Tumalo Irrigation District 2023 District Transfer Application "Off" Map

Certificates: 95175 (IR), 95176 (IR), 95176 (IS), 95177 (IS), 95178 (IS), 74149 (IS)
for KELLY, BILL



Cert #: 95175 Taxlot 161136D001500, 16-11-36-SE/SE: 0.6 Acres Off, 0.0 Acres Remaining
 Cert #: 95176 Taxlot 161136D001500, 16-11-36-SE/SE: 0.6 Acres Off, 0.0 Acres Remaining

- Pipelines and Canals
- Transfer
- ▨ Primary Water Right
- Taxlots

RECEIVED

DEC 11 2023

OWRD



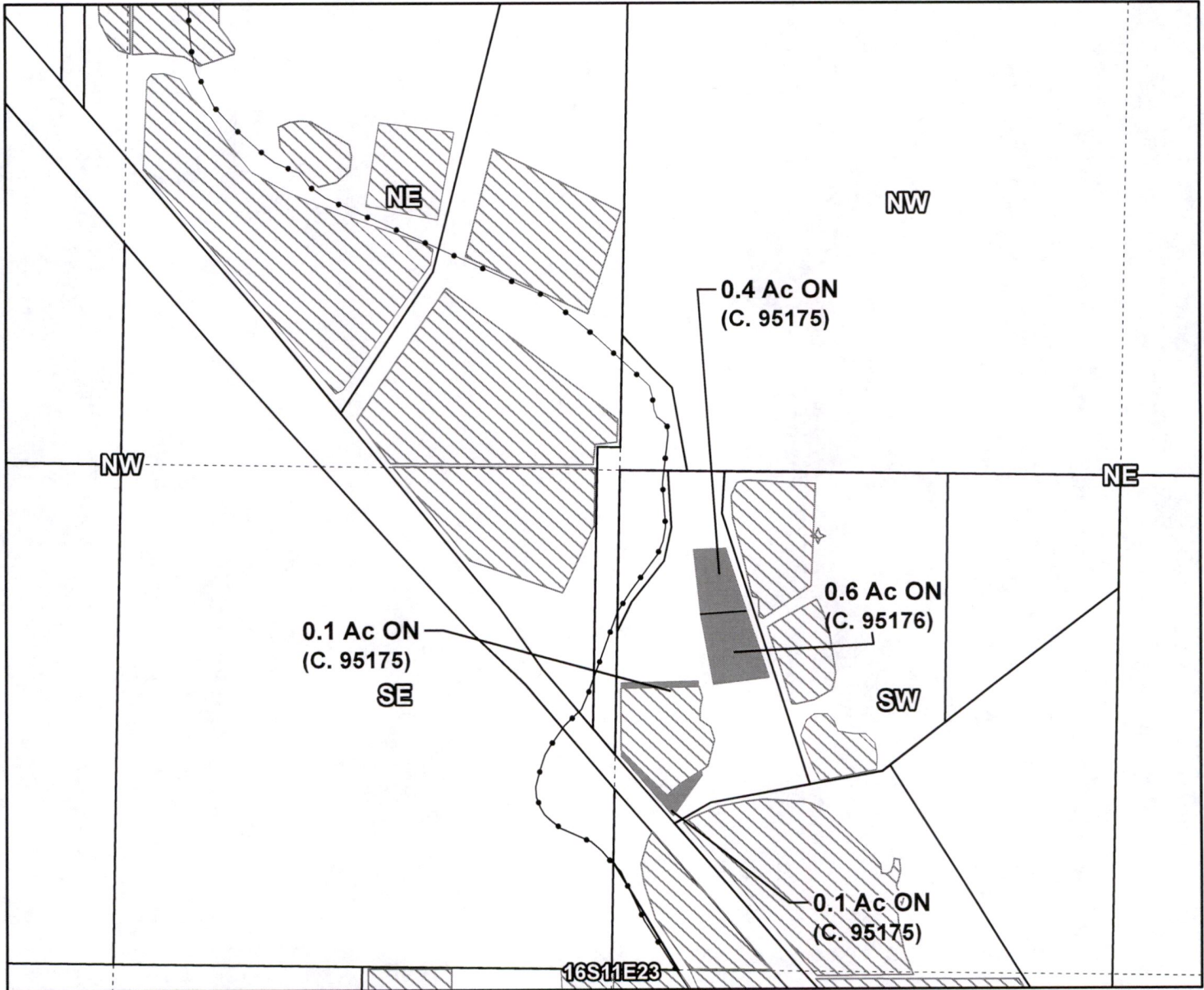
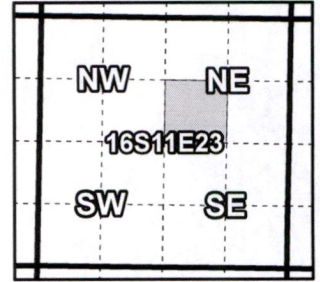
1 inch = 400 feet

Prepared by Tumalo Irrigation District | August 2023

14366 -

Tumalo Irrigation District 2023 District Transfer Application "On" Map

Certificates: 95175 (IR), 95176 (IR), 95176 (IS), 95177 (IS), 95178 (IS), 74149 (IS)
for DANIELS, JONATHAN AND ANNA



Taxlot 1611230000503, 16-11-23-SW/NE: 1.2 Acres On, 2.7 Acres Total
 Cert #: 95175 Date: 08-05-1900, 0.6 acres
 Cert #: 95176 Date: 10-29-1913, 0.6 acres

- Pipelines and Canals
- Transfer
- ▨ Primary Water Right
- Taxlots

RECEIVED

DEC 11 2023

OWRD

Prepared by Tumalo Irrigation District | August 2023



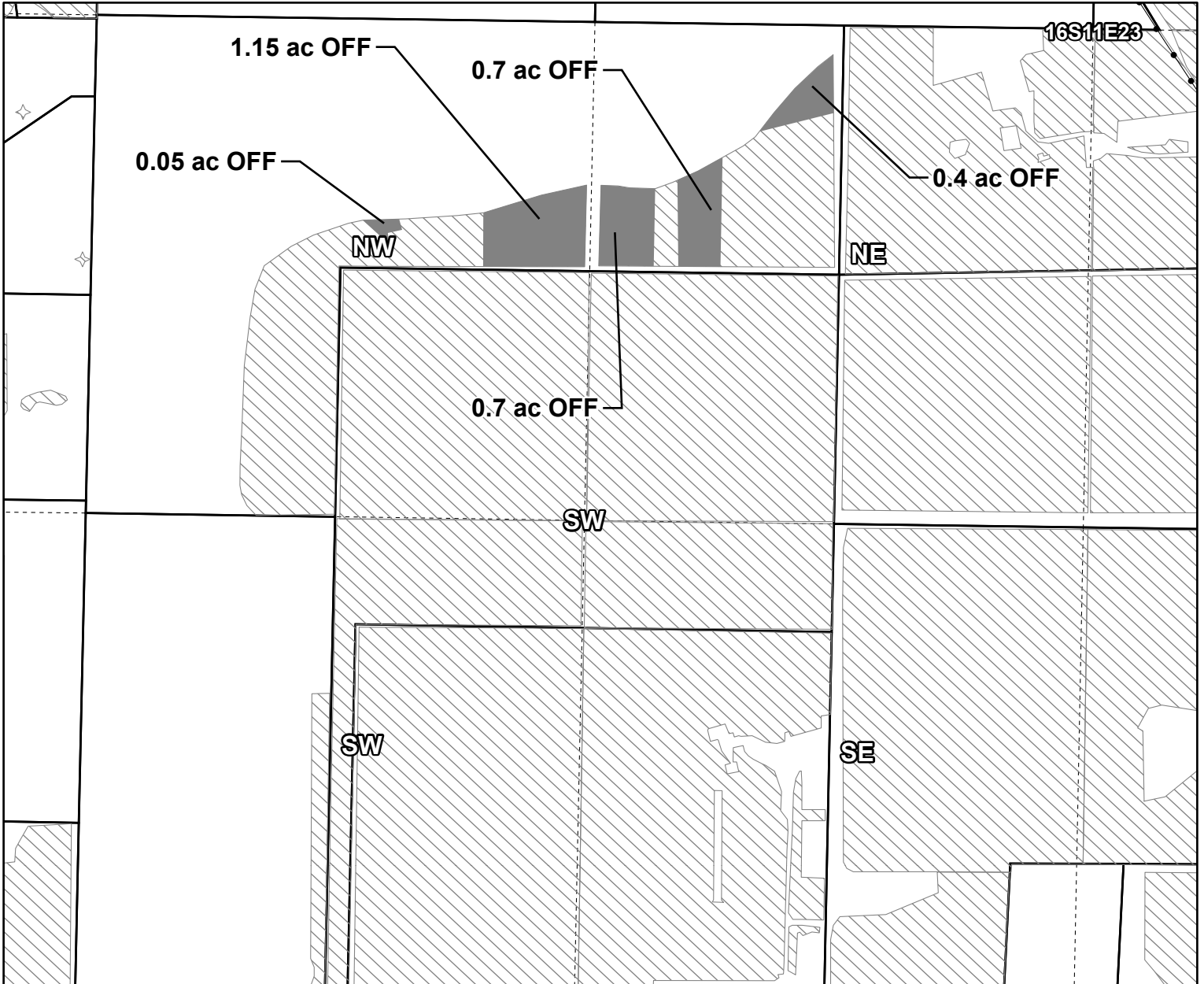
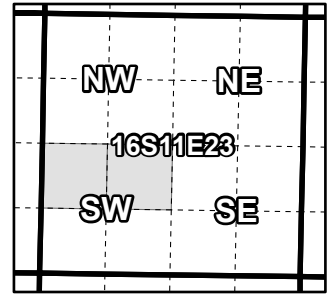
1 inch = 400 feet

14366 -

Tumalo Irrigation District

2023 District Transfer Application "Off" Map

Certificates: 95176 (IR), 95177 (IS), 95178 (IS), 74149 (IS)
for MARK MURZIN & KRISTA KNOERNSCHILD TRUST



Taxlot 1611230000516, 16-11-23-NW/SW: 1.2 Acres Off, 4.70 Acres Remaining
Taxlot 1611230000516, 16-11-23-NE/SW: 1.8 Acres Off, 2.61 Acres Remaining

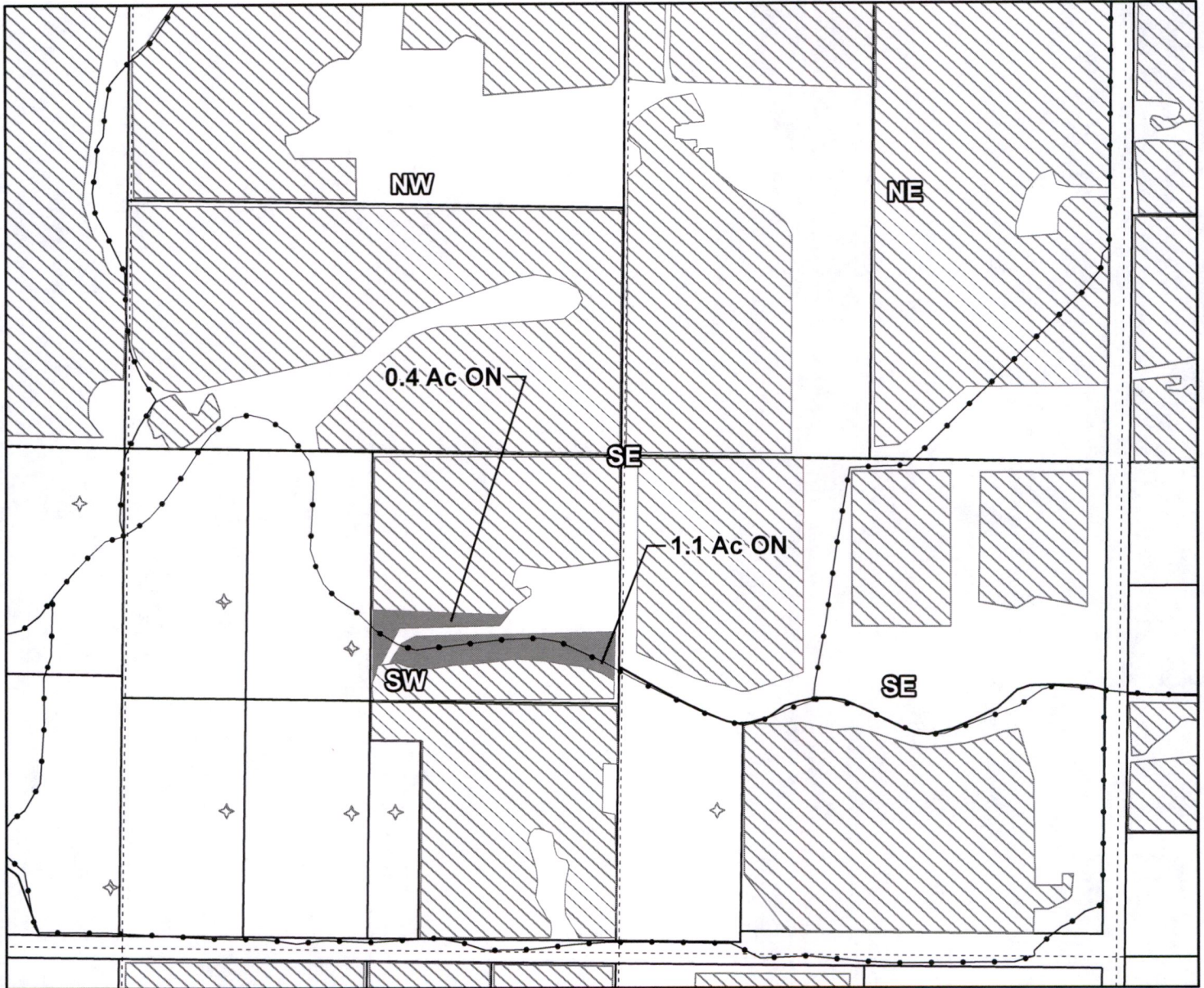
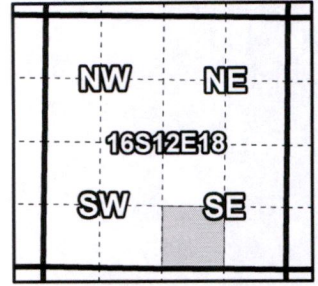
- Pipelines and Canals
- Transfer
- ▨ Primary Water Right
- Taxlots



1 inch = 400 feet

Tumalo Irrigation District 2023 District Transfer Application "On" Map

Certificates: 95176 (IR), 95177 (IS), 95178 (IS), 74149 (IS)
for ARNOLD, DAVID AND REBECCA



Taxlot 1612180001500, 16-12-18-SW/SE: 1.5 Acres On, 8.5 Acres Total

- Pipelines and Canals
- Transfer
- ▨ Primary Water Right
- Taxlots

RECEIVED

DEC 11 2023



1 inch = 400 feet

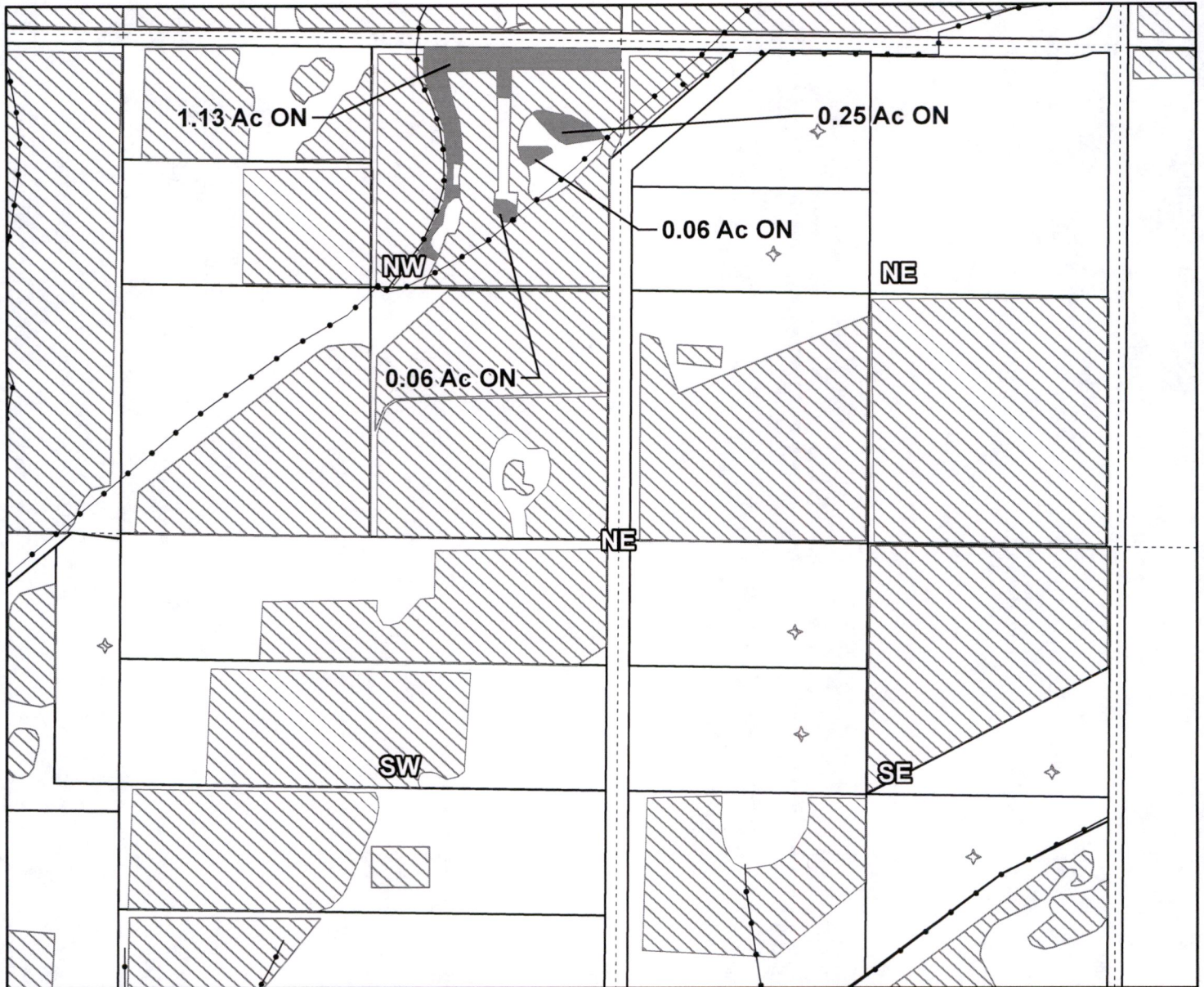
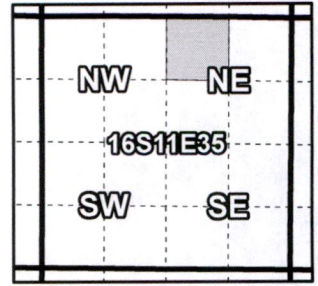
14366 -

OWRD

Prepared by Tumalo Irrigation District | August 2023

Tumalo Irrigation District 2023 District Transfer Application "On" Map

Certificates: 95176 (IR), 95177 (IS), 95178 (IS), 74149 (IS)
for MICHAEL AND SANDRA SKIENS



Taxlot 1611350000800, 16-11-35-NW/NE: 1.5 Acres On, 7.9 Acres Total

- Pipelines and Canals
- Transfer
- ▨ Primary Water Right
- Taxlots

RECEIVED

DEC 11 2023

OWRD

Prepared by Tumalo Irrigation District | August 2023



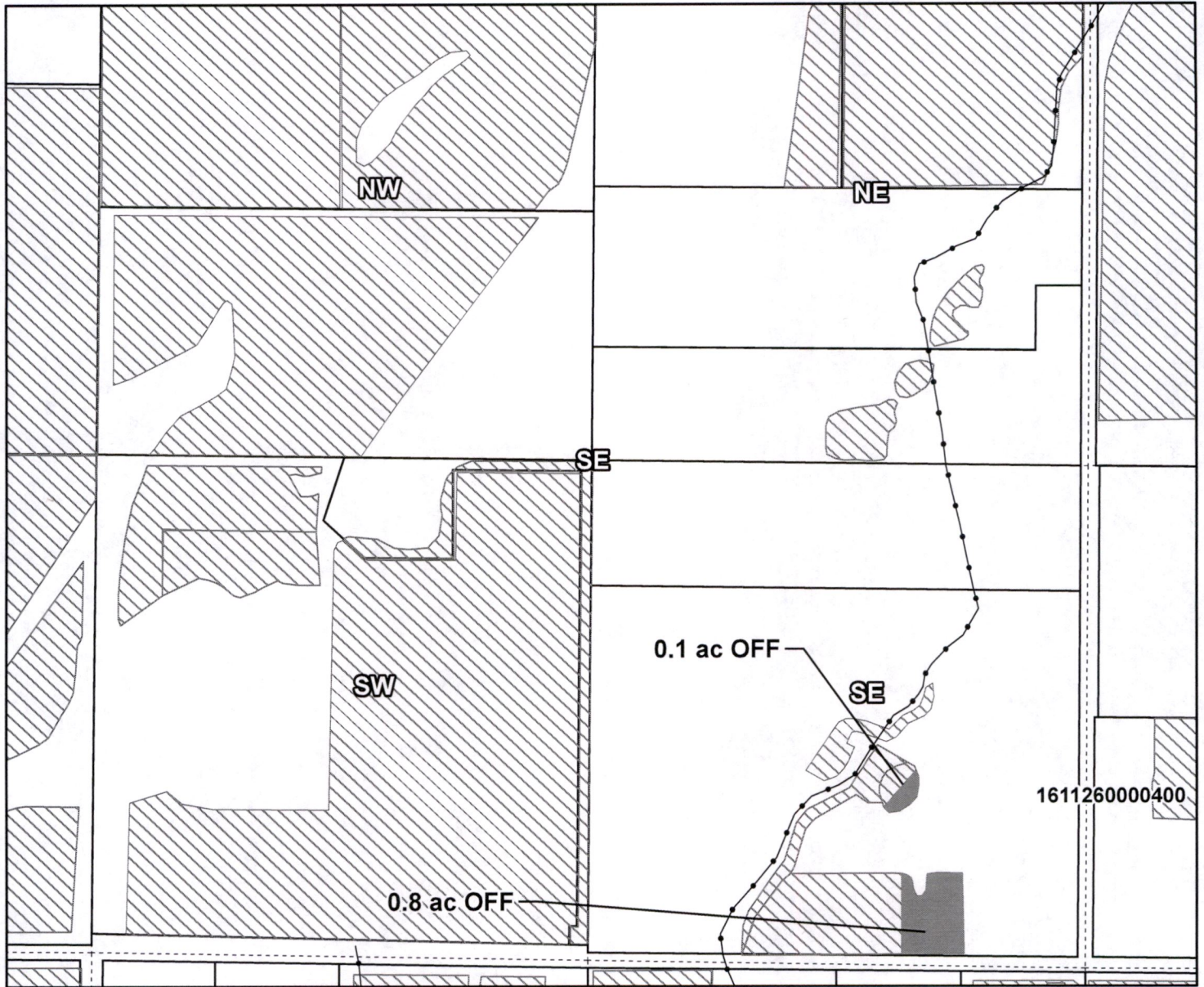
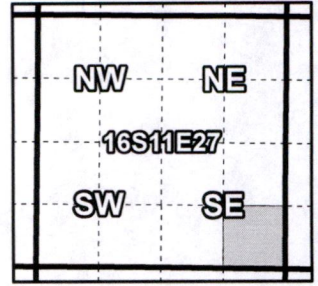
1 inch = 400 feet

14366 -

Tumalo Irrigation District

2023 District Transfer Application "Off" Map

Certificates: 95175 (IR), 95176 (IS), 95177 (IS), 95178 (IS), 74149 (IS)
for POWELL, KATHY



Taxlot 1611270000603, 16-11-27-SE/SE: 0.9 Acres Off, 2.1 Acres Remaining

- Pipelines and Canals
- Transfer
- ▨ Primary Water Right
- Taxlots

RECEIVED

DEC 11 2023

OWRD

Prepared by Tumalo Irrigation District | August 2023



1 inch = 400 feet

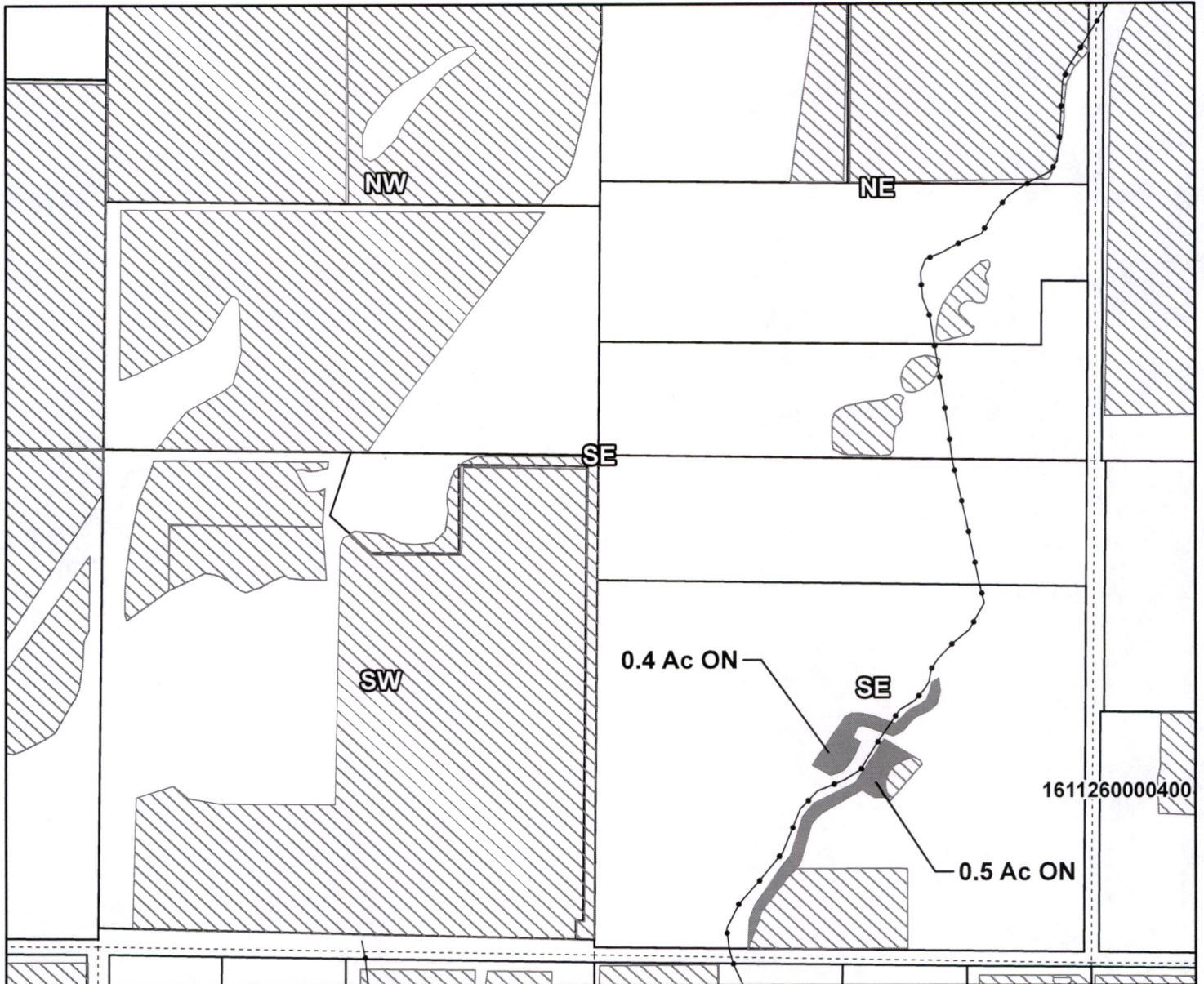
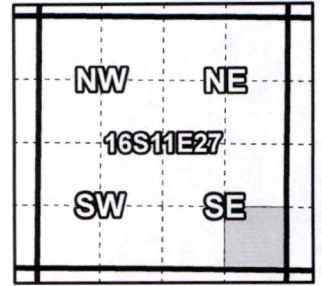
14366 -

Tumalo Irrigation District

2023 District Transfer Application "On" Map

Certificates: 95175 (IR), 95176 (IS), 95177 (IS), 95178 (IS), 74149 (IS)

for POWELL, KATHY



Taxlot 1611270000603, 16-11-27-SE/SE: 0.9 Acres On, 3.0 Acres Total

- Pipelines and Canals
- Transfer
- ▨ Primary Water Right
- Taxlots

RECEIVED

DEC 11 2023

OWRD

Prepared by Tumalo Irrigation District | August 2023



1 inch = 400 feet

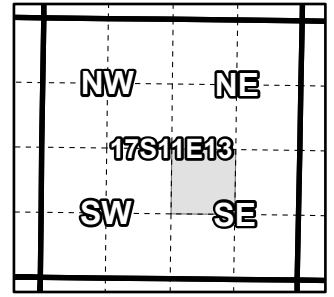
14366 -

Tumalo Irrigation District

2023 District Transfer Application "Off" Map

E-RECEIVED
12/20/2022
OWRD

N23.004



Certificates: 95175* (IR), 95177 (IS), 95178 (IS), 74149 (IS)
for ERMK LLC



Taxlot 1711130000100, 17-11-13-NW/SE: 2.0 Acres Off, 8.6 Acres Remaining

*Incorporated CW-9 Lands

- Pipelines and Canals
- Transfer
- ▨ Primary Water Right
- Taxlots



1 inch = 400 feet

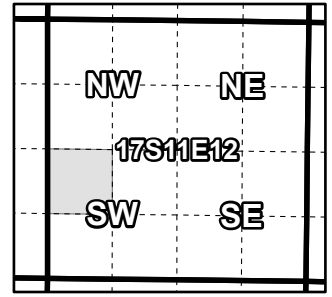
Prepared by Tumalo Irrigation District | August 2023

Tumalo Irrigation District

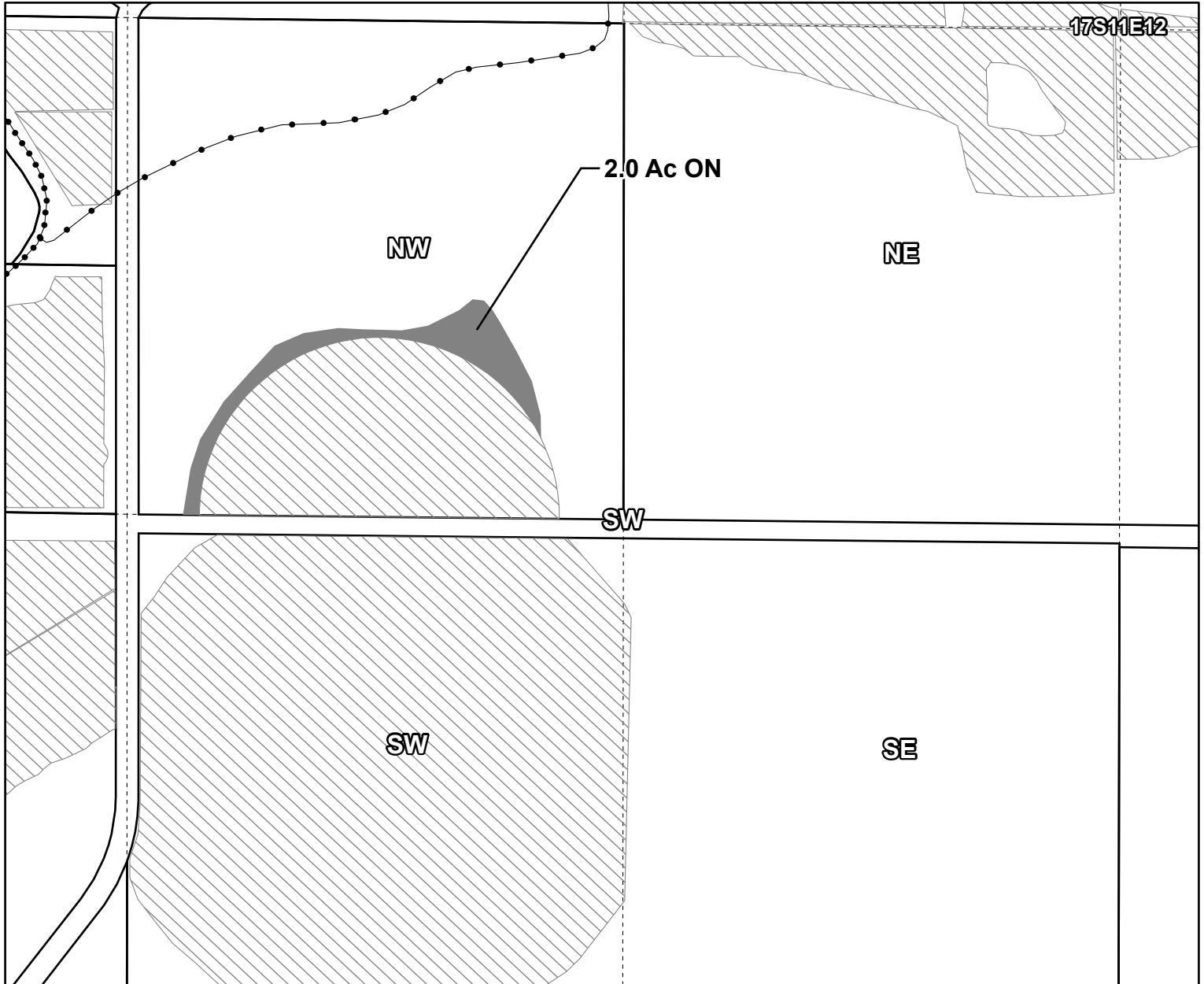
2023 District Transfer Application "On" Map

E-RECEIVED
12/20/2022
OWRD

N23.004



Certificates: 95175* (IR), 95177 (IS), 95178 (IS), 74149 (IS) for
MCCLAIN REVOCABLE TRUST



Taxlot 1711120000900, 17-11-12-NW/SW: 2.0 Acres On, 11.0 Acres Total

*Incorporated CW-9 Lands

- Pipelines and Canals
- Transfer
- ▨ Primary Water Right
- Taxlots

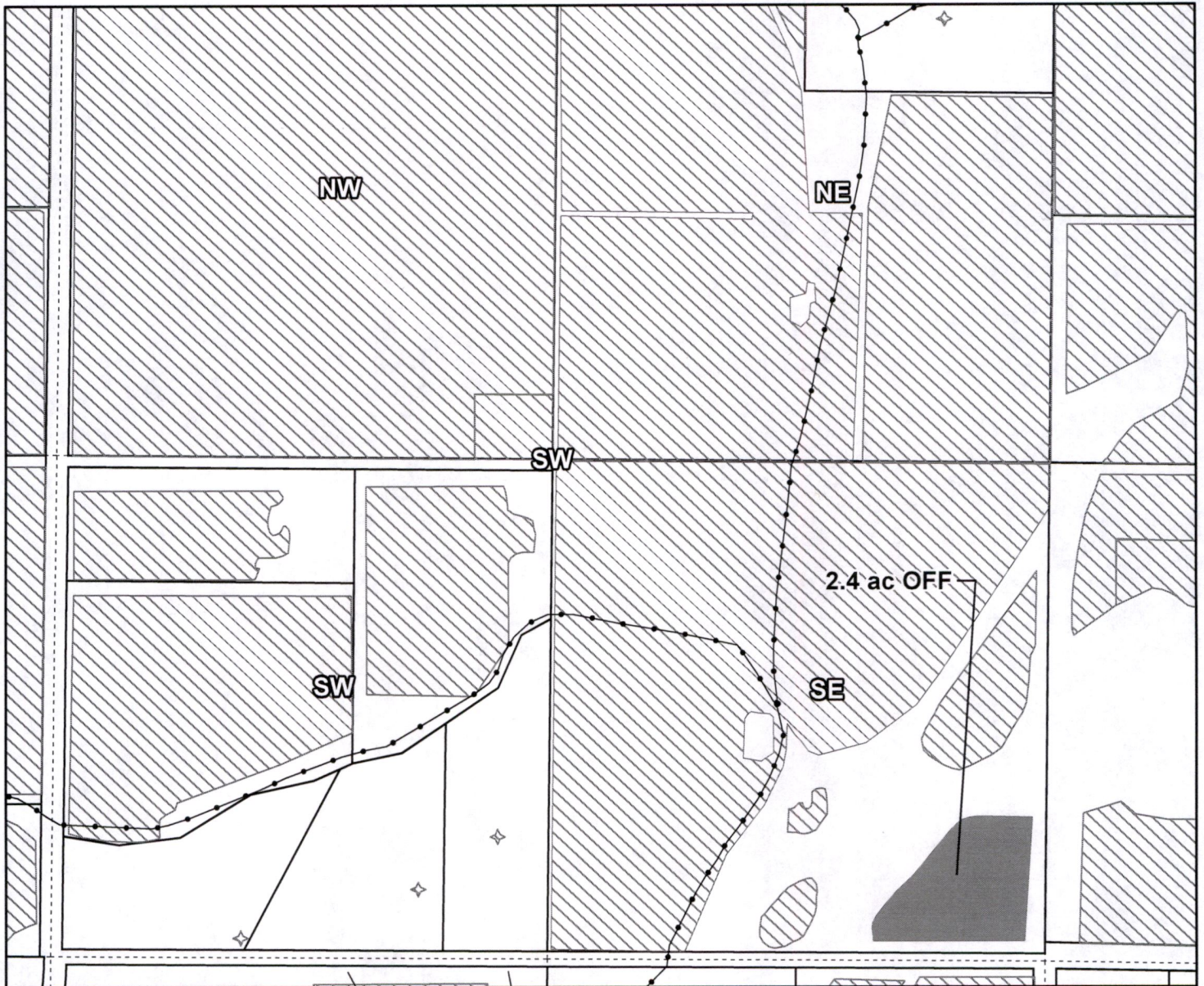
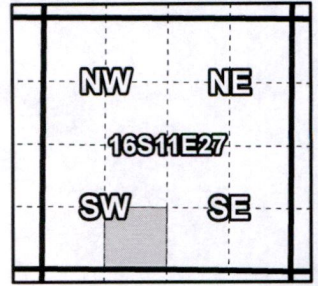


1 inch = 400 feet

Prepared by Tumalo Irrigation District | August 2023

Tumalo Irrigation District 2023 District Transfer Application "Off" Map

Certificates: 95175 (IR), 95176 (IS), 95177 (IS), 95178 (IS), 74149 (IS)
for SIR EDWARD LLC



Taxlot 1611270000401, 16-11-27-SE/SW: 2.4 Acres Off, 27.52 Acres Remaining

- Pipelines and Canals
- Transfer
- ▨ Primary Water Right
- Taxlots

RECEIVED

DEC 11 2023

OWRD

Prepared by Tumalo Irrigation District | August 2023

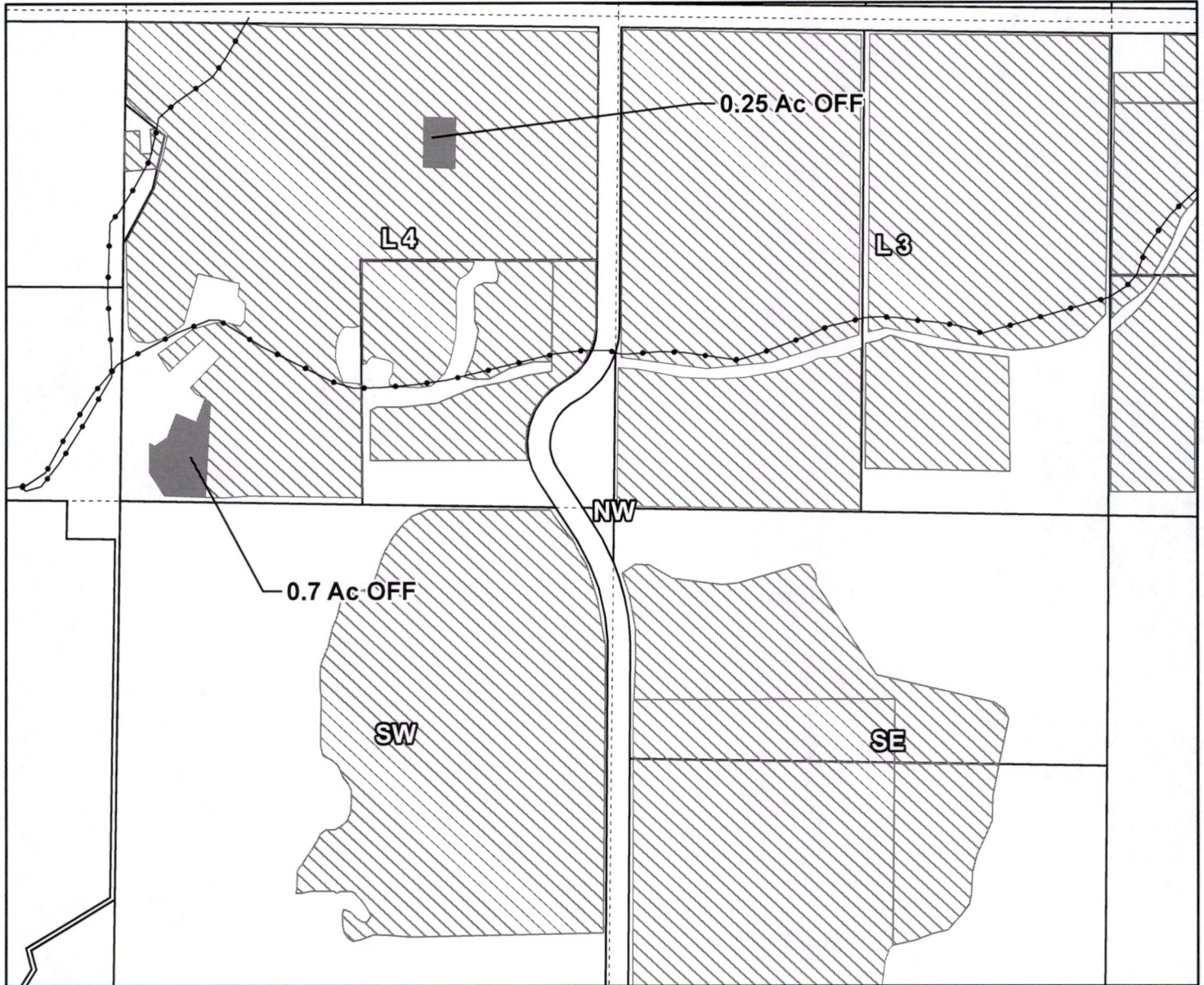
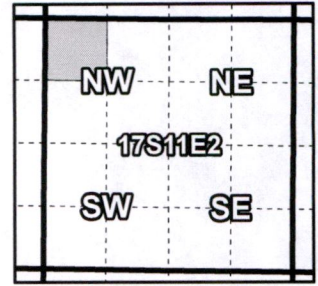


1 inch = 400 feet

14366 -

Tumalo Irrigation District 2023 District Transfer Application "Off" Map

Certificates: 95175 (IR), 95176 (IS), 95177 (IS), 95178 (IS), 74149 (IS)
for HERMELING-BUCKENDORF, SHOSHANA



Taxlot 1711020000300, 17-11-02-NW/NW: 0.95 Acres Off, 20.55 Acres Remaining

- Pipelines and Canals
- Transfer
- ▨ Primary Water Right
- Taxlots

RECEIVED

DEC 11 2023

OWRD

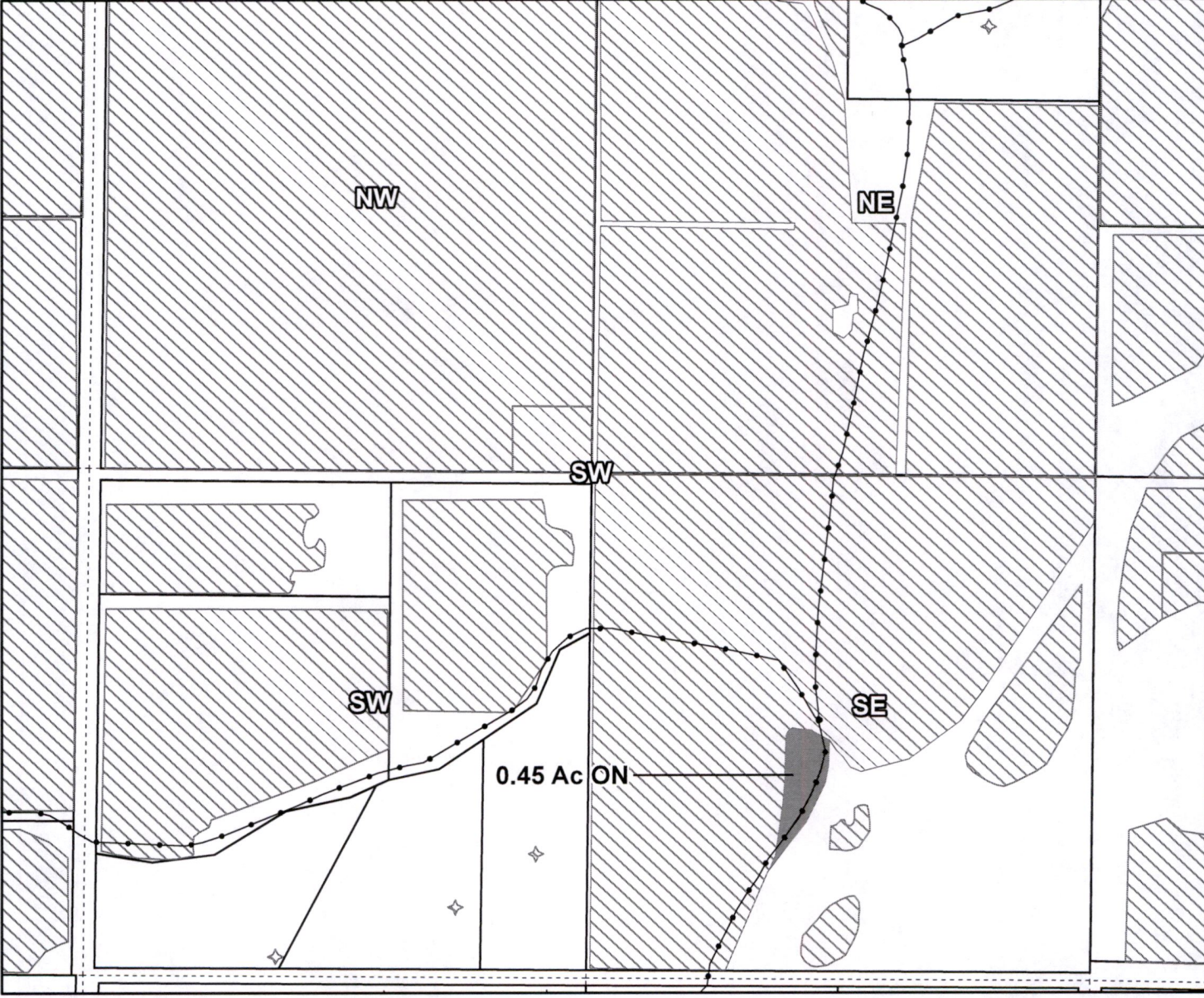
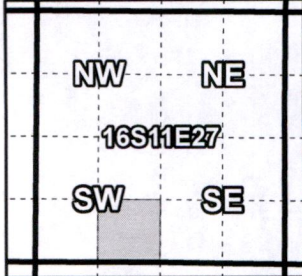
Prepared by Tumalo Irrigation District | August 2023



1 inch = 400 feet

Tumalo Irrigation District 2023 District Transfer Application "On" Map

Certificates: 95175 (IR), 95176 (IS), 95177 (IS), 95178 (IS), 74149 (IS)
for SIR EDWARD LLC



Taxlot 1611270000401, 16-11-27-SE/SW: 0.45 Acres On, 27.97 Acres Total

- Pipelines and Canals
- Transfer
- ▨ Primary Water Right
- Taxlots

RECEIVED
DEC 11 2023
OWRD



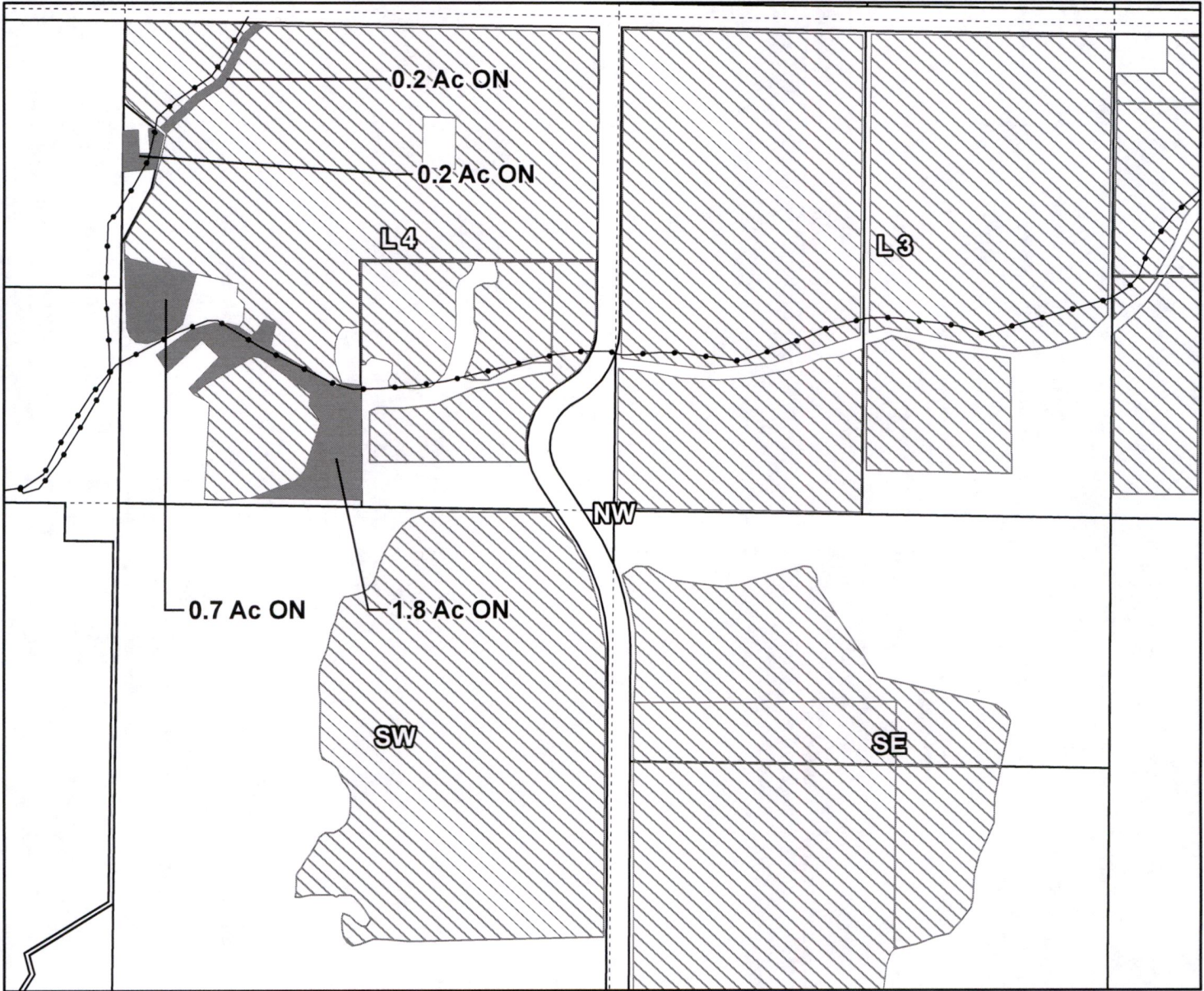
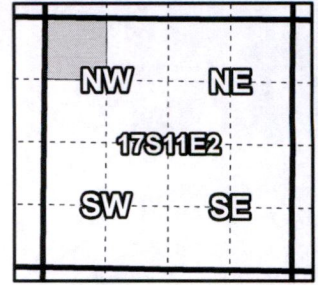
1 inch = 400 feet

Prepared by Tumalo Irrigation District | August 2023

14366 -

Tumalo Irrigation District 2023 District Transfer Application "On" Map

Certificates: 95175 (IR), 95176 (IS), 95177 (IS), 95178 (IS), 74149 (IS)
for HERMELING-BUCKENDORF, SHOSHANA



Taxlot 1711020000300, 17-11-02-NW/NW: 2.7 Acres On, 23.25 Acres Total
 Taxlot 1711020000301, 17-11-02-NW/NW: 0.2 Acres On, 0.2 Acres Total
 Cert #: 95175 Date: 06-01-1907, 0.95 acres
 Cert #: 95175 Date: 09-01-1900, 1.95 acres

- Pipelines and Canals
- Transfer
- ▨ Primary Water Right
- Taxlots

RECEIVED

DEC 11 2023

OWRD Prepared by Tumalo Irrigation District | August 2023

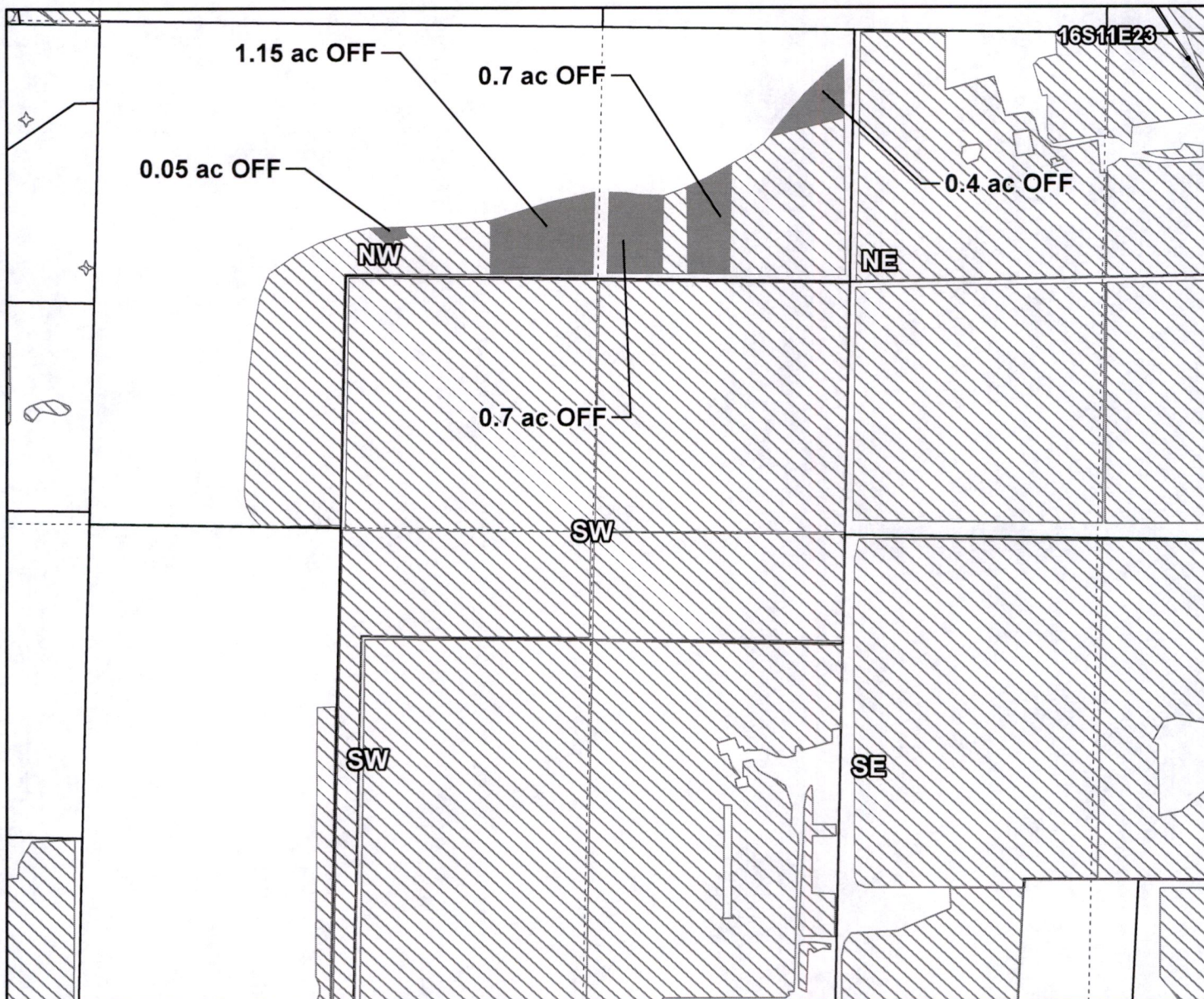
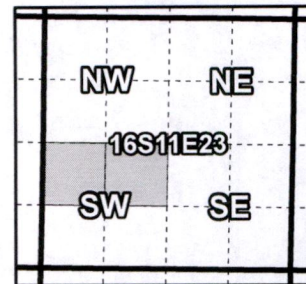


1 inch = 400 feet

14366 -

Tumalo Irrigation District 2023 District Transfer Application "Off" Map

Certificates: 95175 (IR), 95177 (IS), 95178 (IS), 74149 (IS)
for MARK MURZIN & KRISTA KNOERNSCHILD TRUST



Taxlot 1611230000516, 16-11-23-NW/SW: 1.2 Acres Off, 4.70 Acres Remaining
Taxlot 1611230000516, 16-11-23-NE/SW: 1.8 Acres Off, 2.61 Acres Remaining

- Pipelines and Canals
- Transfer
- ▨ Primary Water Right
- Taxlots

RECEIVED

DEC 11 2023

OWRD

Prepared by Tumalo Irrigation District | August 2023



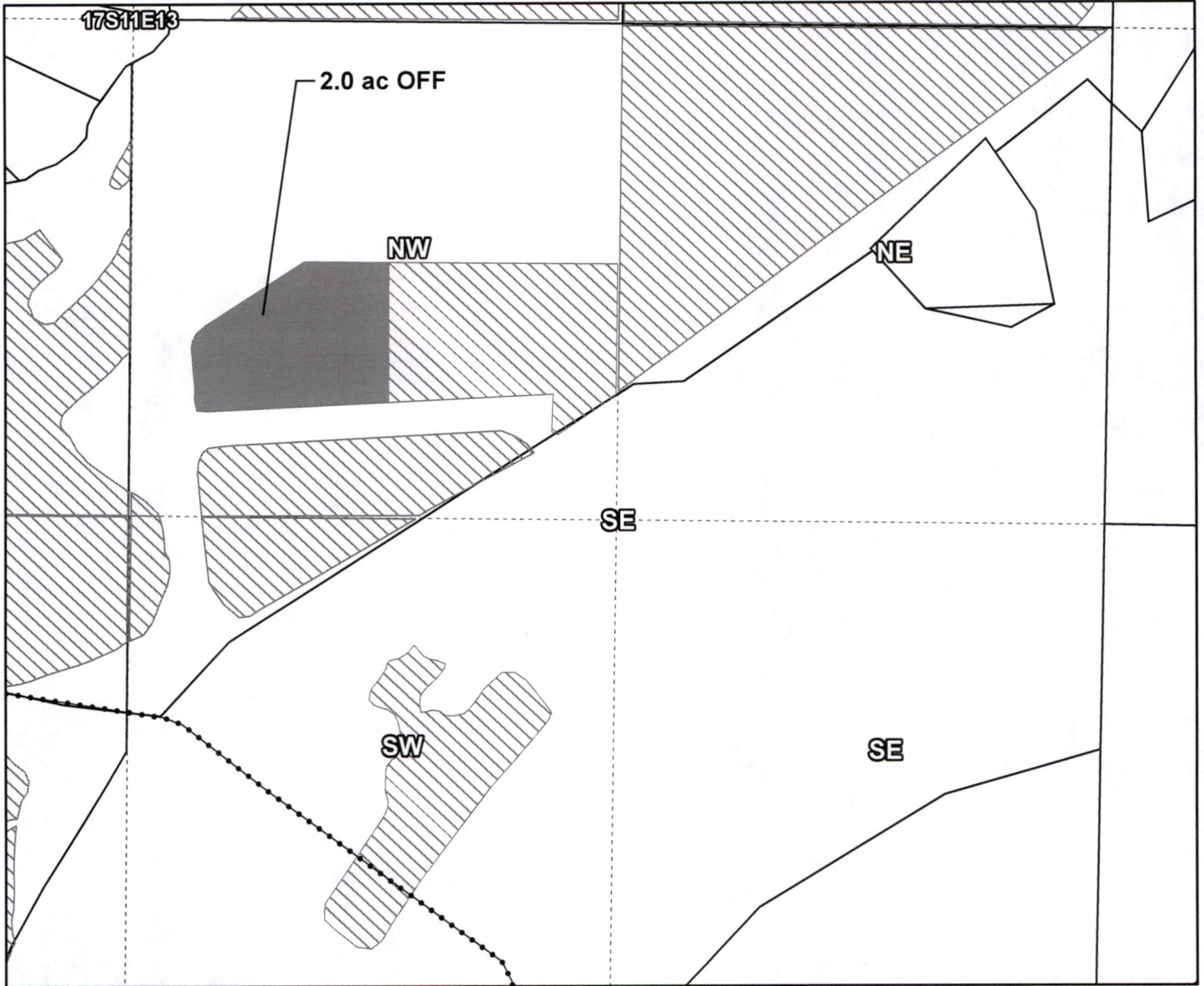
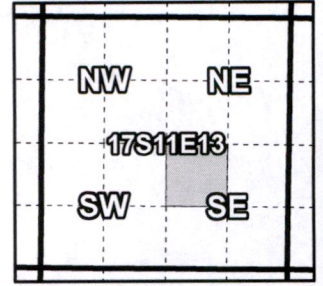
1 inch = 400 feet

SUPERSEDED

N23.004

Tumalo Irrigation District 2023 District Transfer Application "Off" Map

Certificates: 95175* (IR), 95176 (IS), 95177 (IS), 95178 (IS), 74149 (IS)
for ERMK LLC



Taxlot 1711130000100, 17-11-13-NW/SE: 2.0 Acres Off, 8.6 Acres Remaining
*Incorporated CW-9 Lands

- Pipelines and Canals
- Transfer
- ▨ Primary Water Right
- Taxlots



1 inch = 400 feet

RECEIVED

DEC 11 2023

OWRD

Prepared by Tumalo Irrigation District | August 2023

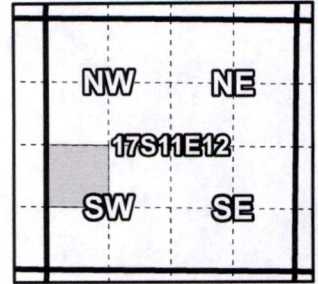
14366 -

Tumalo Irrigation District

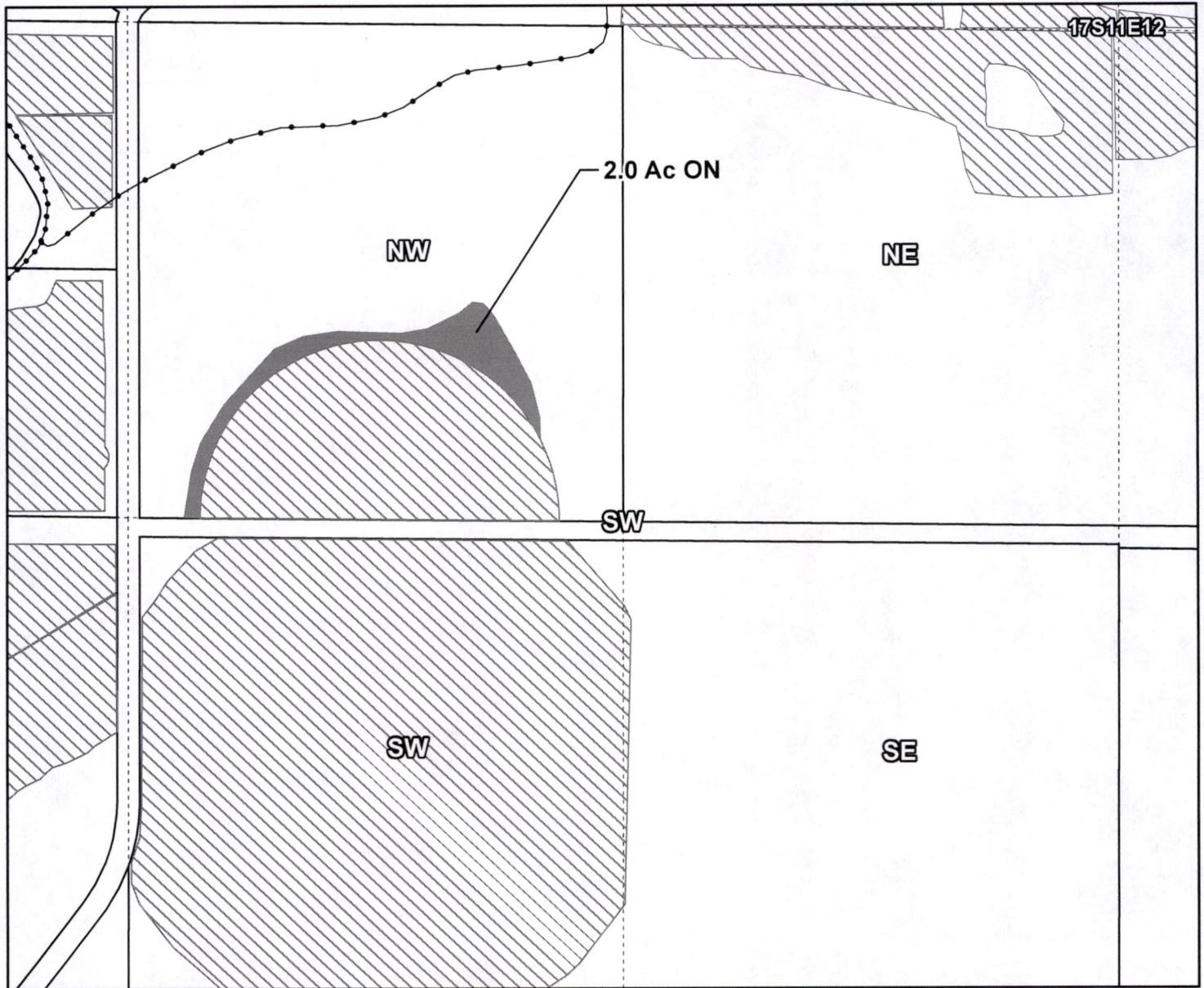
2023 District Transfer Application "On" Map

SUPERSEDED

N23.004



Certificates: 95175* (IR), 95176 (IS), 95177 (IS), 95178 (IS), 74149 (IS)
for MCCLAIN REVOCABLE TRUST



Taxlot 1711120000900, 17-11-12-NW/SW: 2.0 Acres On, 11.0 Acres Total
*Incorporated CW-9 Lands

- Pipelines and Canals
- Transfer
- ▨ Primary Water Right
- Taxlots

RECEIVED

DEC 11 2023

OWRD

Prepared by Tumalo Irrigation District | August 2023



1 inch = 400 feet

14366 -