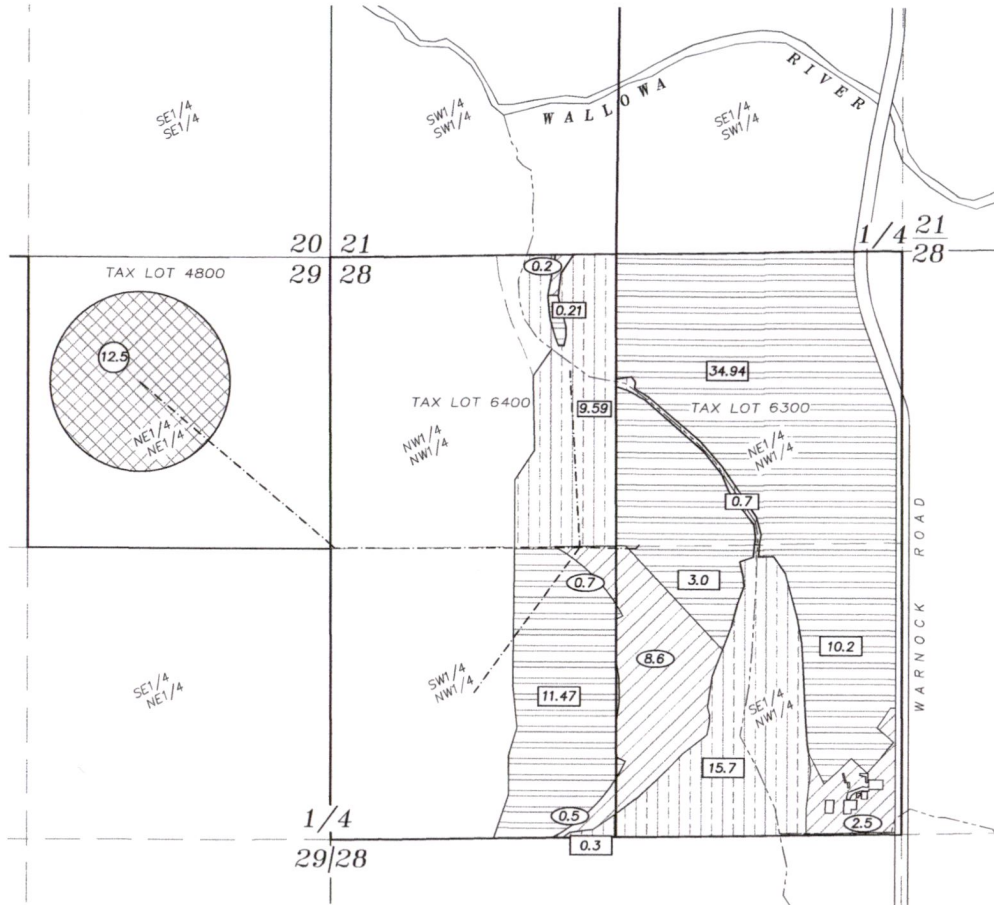











TOWNSHIP 1 NORTH RANGE 43 EAST

Received
FEB 12 2024
OWRD



LEGEND

-  Lands irrigated under Certificate 97431 (priority date 1883), with supplemental irrigation under Certificate 95646 (priority date 1935) and 95647 (priority date 1916) to remain in place
-  Lands irrigated under Certificate 97431 (priority date 1883), with supplemental irrigation under Certificate 95646 (priority date 1935) and 95647 (priority date 1916) to be transferred
-  Land to receive transferred water
-  Lands irrigated under Certificate 3162 (priority dated 1883) to remain in place
-  Proposed Mainline
-  Ditch
-  Area of irrigated land, to remain in place
-  Area of irrigated land, to be transferred
-  Area of land receiving transferred water

January 11, 2024


**APPLICATION FOR
TRANSFER OF PLACE OF USE**

FOR
ROCKING M CATTLE COMPANY

BY
BAGETT - GRIFFITH & BLACKMAN
2006 ADAMS AVENUE
LAGRANDE, OREGON 97850

APPLICATION NO. _____

PERMIT NUMBER _____



Renews: June 30,

NOTE: The preparation of this map was for the purpose of identifying the location of water rights and has no intent to provide dimensions or location of property ownership lines. Location information shown hereon was furnished by the applicant.



SCALE: 1"=400'

14405 -