

February 6, 2023

APPLICATION MAP FOR TRANSFER OF A PLACE OF USE FOR KURT MELVILLE

RECEIVED

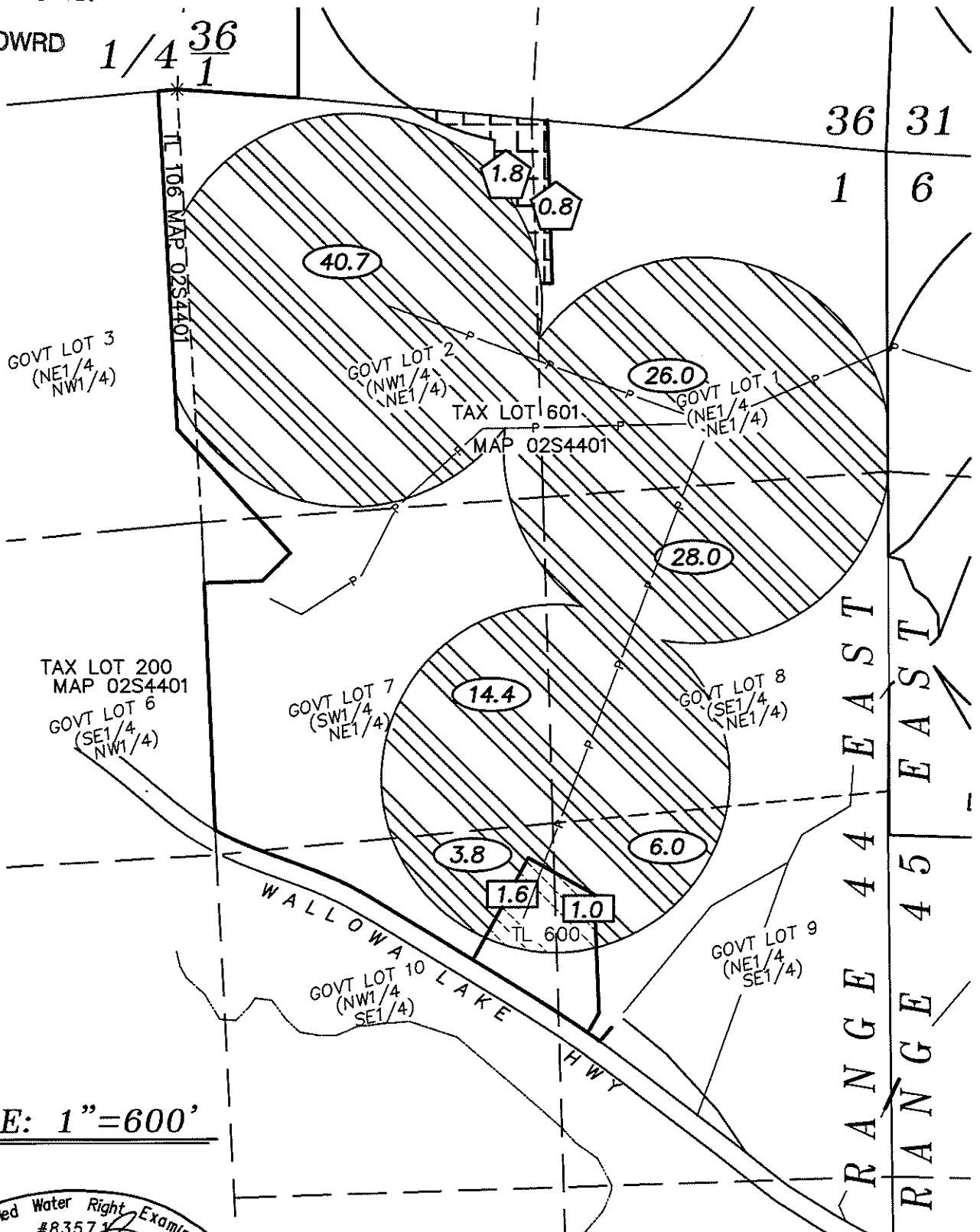
MAR 28 2023

OWRD


RECEIVED

FEB 14 2024

OWRD 1/4 36/1



SCALE: 1"=600'




Renews: June 30, 2023

NOTE: The preparation of this map was for the purpose of identifying the location of proposed water rights and is not intended to provide dimensions or location of property ownership lines. Location information hereon was furnished by the applicant.

BY
BAGETT, GRIFFITH AND BLACKMAN
2006 ADAMS AVE
LA GRANDE, OREGON 97850

LEGEND



Place of use for Certificate 59063 (Priority Date Sept. 2, 1976) to remain in place



Place of use for Certificate 59063 (Priority Date Sept. 2, 1976) to be transferred



Acres to remain in place



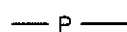
Acres to be transferred



Acres of receiving land



Land to receive water from Certificate 59063 (Priority Date Sept. 2, 1976)




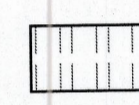



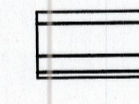
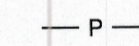
Buried Pipeline

February 6, 2023
 APPLICATION MAP FOR TRANSFER
 OF A PLACE OF USE

FOR
 KURT MELVILLE
 BY
 BAGETT, GRIFFITH AND BLACKMAN
 2006 ADAMS AVE
 LA GRANDE, OREGON 97850

SCALE: 1"=600'

LEGEND

-  Place of use for Certificate 62259 (Priority Date April 22, 1976) to remain in place
-  Place of use for Certificate 62259 (Priority Date April 22, 1976) to be transferred
-  Acres to remain in place
-  Acreage to be transferred
-  Acreage of receiving land
-  Land to receive water from Certificate 62259 (Priority Date April 22, 1976)
-  Buried Pipeline



Renews: June 30, 2023

NOTE: The preparation of this map was for the purpose of identifying the location of proposed water rights and is not intended to provide dimensions or location of property ownership lines. Location information hereon was furnished by the applicant.

RECEIVED
 FEB 14 2024
 OWRD

RECEIVED
 APR 10 2023
 OWRD

RECEIVED
 MAR 28 2023
 OWRD

