




T 3 N, R 28 E

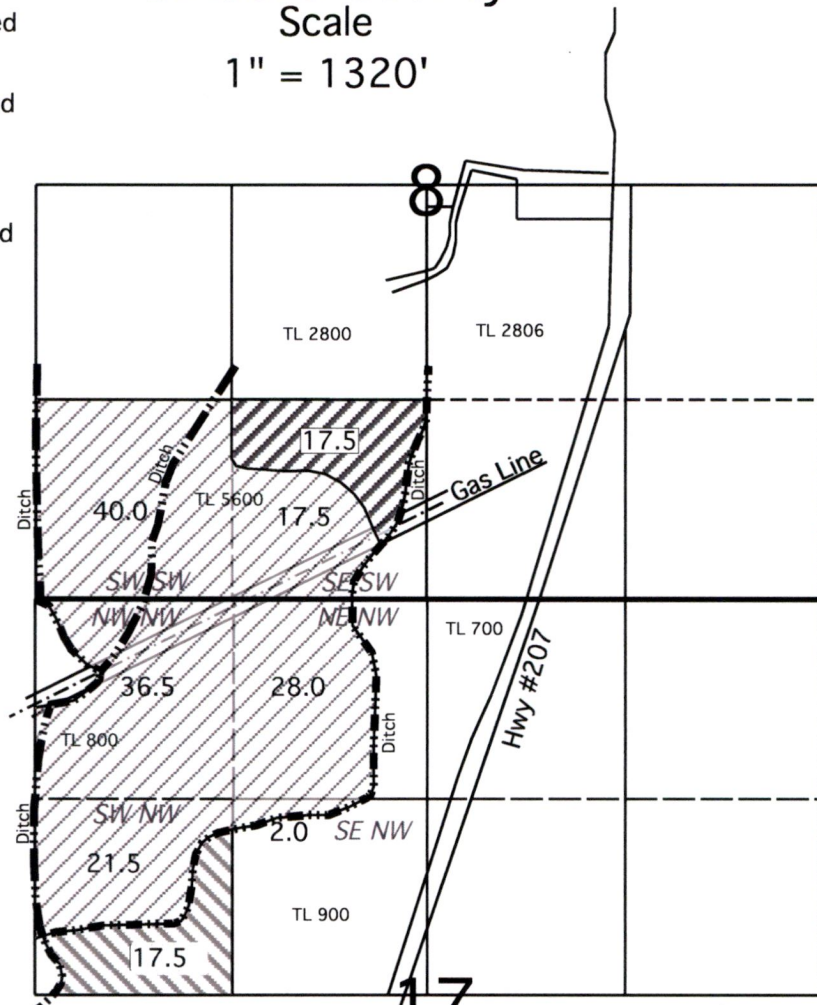
Umatilla County

Scale


1" = 1320'

OWRD

-  Decree Acres
Cert 2679 - Not Affected
By This Transfer
-  Decree Acres Transferred
From This Location,
Irrigation Right Only
-  Decree Acres Transferred
To This Location



Certificate 2679, 1866, POD Located 5 ft. South & 750 Ft. West of C 1/4 of Section 19, T 3 N, R 28 E



TRANSFER MAP

In Name Of

Brown Saylor Ranch, LLC

Expires 12-31-24

Rev. 11-25-23

This Map is for the purpose of identifying the location of Water Rights only and is not intended to provide the legal dimensions or locations of property ownership lines.

ENGINEERING - LAND SURVEYING - WATER RIGHTS

R. V. McKINNIS ENGINEERING

79980 Prindle Loop Road
Hermiston, Oregon 97838
(541) -567-2017