

February 6, 2023

# APPLICATION MAP FOR TRANSFER OF A PLACE OF USE FOR KURT MELVILLE

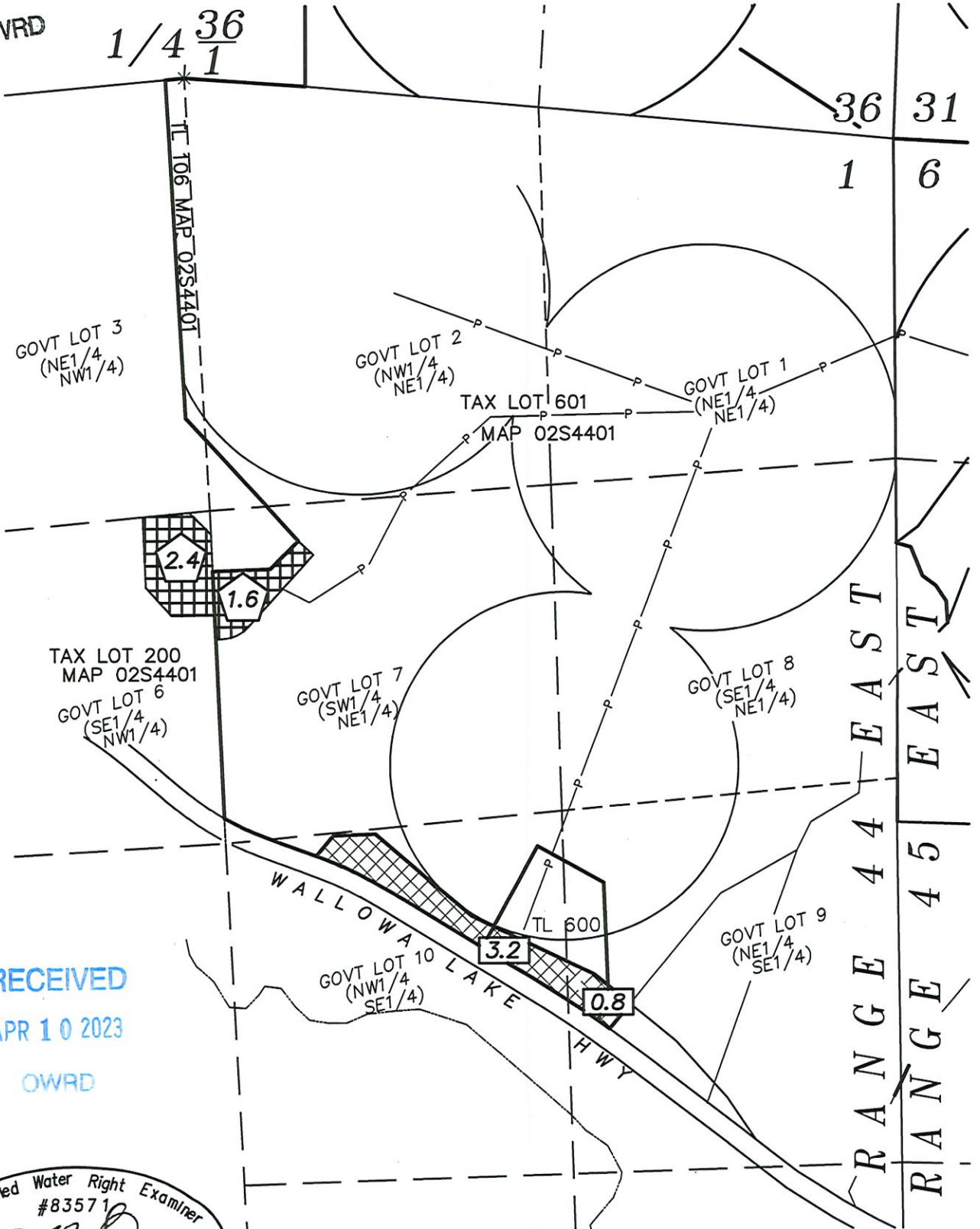
RECEIVED

MAR 28 2023

OWRD

RECEIVED  
FEB 15 2024

OWRD



RECEIVED

APR 10 2023

OWRD



Renews: June 30, 2023

NOTE: The preparation of this map was for the purpose of identifying the location of proposed water rights and is not intended to provide dimensions or location of property ownership lines. Location information hereon was furnished by the applicant.

BY  
BAGETT, GRIFFITH AND BLACKMAN  
2006 ADAMS AVE  
LA GRANDE, OREGON 97850

SCALE: 1" = 600'

## LEGEND



Place of use for Certificate 2993  
(Priority Date 1895) to be transferred



Acreage to be transferred



Acreage of receiving land



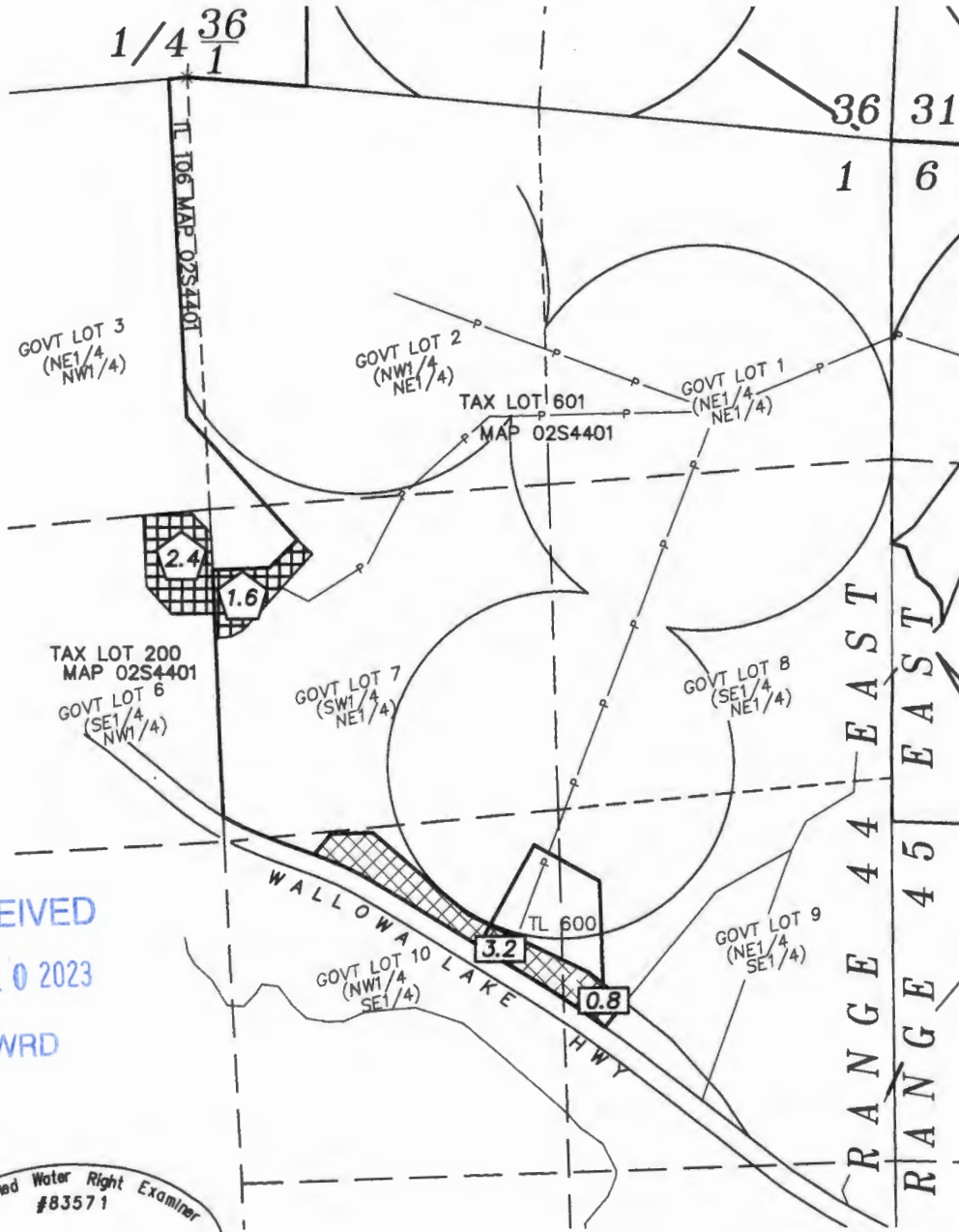
Land to receive water from Certificate 2993  
(Priority Date 1895)



Buried Pipeline

February 6, 2023  
**APPLICATION MAP FOR TRANSFER  
 OF A PLACE OF USE  
 FOR  
 KURT MELVILLE**

RECEIVED  
 MAR 28 2023  
 OWRD



RECEIVED  
 FEB 15 2024  
 OWRD

RECEIVED  
 APR 10 2023  
 OWRD






Certified Water Right Examiner  
 #83571  
 Jeffrey S. Hsu  
 May 3 2011  
 STATE OF OREGON

Renews: June 30,  
 NOTE: The preparation of this map was for the purpose of identifying the location of proposed water rights and is not intended to provide dimensions or location of property ownership lines. Location information hereon was furnished by the applicant.

BY  
**BAGETT, GRIFFITH AND BLACKMAN**  
 2006 ADAMS AVE  
 LA GRANDE, OREGON 97850

**SCALE: 1"=600'**

**LEGEND**

-  Place of use for Certificate 2993 (Priority Date 1895) to be transferred
-  Acreage to be transferred
-  Acreage of receiving land
-  Land to receive water from Certificate 2993 (Priority Date 1895)
-  Buried Pipeline

14409 -