

Owyhee Irrigation District

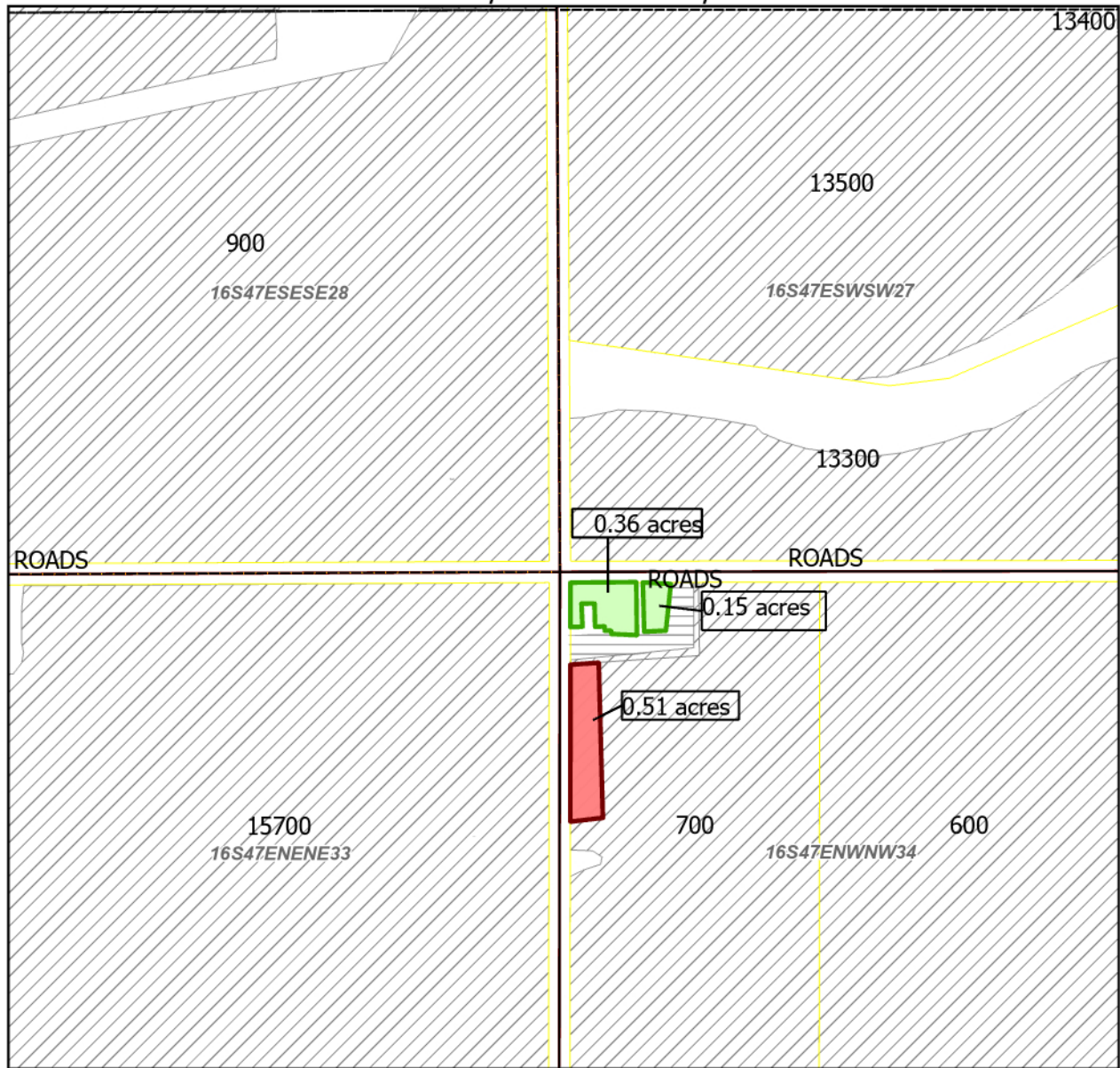
E-RECEIVED
2/27/2024
OWRD

SEC. 34 T16S R47E

Scale - 1" = 400'



NW 1/4 of the NW 1/4



"ON/OFF" Map

- On
- Off
- 75691
- 75712
- All Other Certificates

2023 District Transfer Application

NAME: Nancy Allen

TAXLOT - 700, 16S47E34 NW/NW: 0.51 Acres OFF, 15.8 Acres Remaining (Cert 75691 IR)

TAXLOT - 700, 16S47E34 NW/NW: 0.51 Acres ON, 15.8 Acres Remaining (Cert 75691 IR)

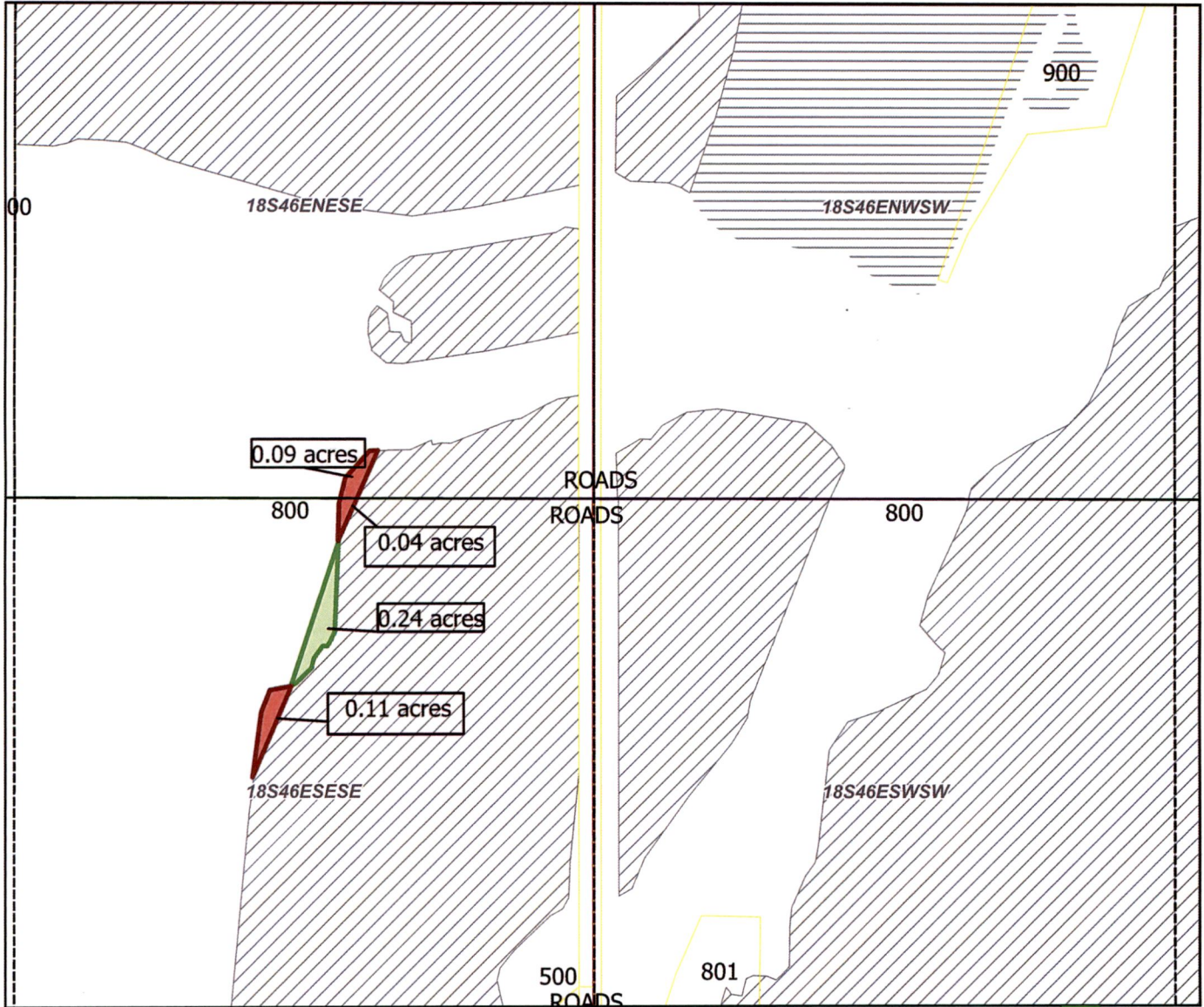


Date: 2/27/2024

Owyhee Irrigation District

SEC. 32T18S R46E

Scale - 1" = 400'
NE 1/4 of the SE 1/4
SE 1/4 of the SE 1/4



- On
- Off
- 75691
- 75712
- All Other Certificates

"ON/OFF" Map

RECEIVED

JAN 02 2024

OWRD

2023 District Transfer Application

NAME: Roger Ensz

TAXLOT - 800, 18S46E32 NE/SE: 0.09 Acres OFF, 22.41 Acres Remaining (Cert 75691 IR)

TAXLOT - 800, 18S46E32 SE/SE: 0.15 Acres OFF, 19.59 Acres Remaining (Cert 75691 IR)

TAXLOT - 800, 18S46E32 SE/SE: 0.24 Acres ON, 19.59 Acres Remaining (Cert 75691 IR)



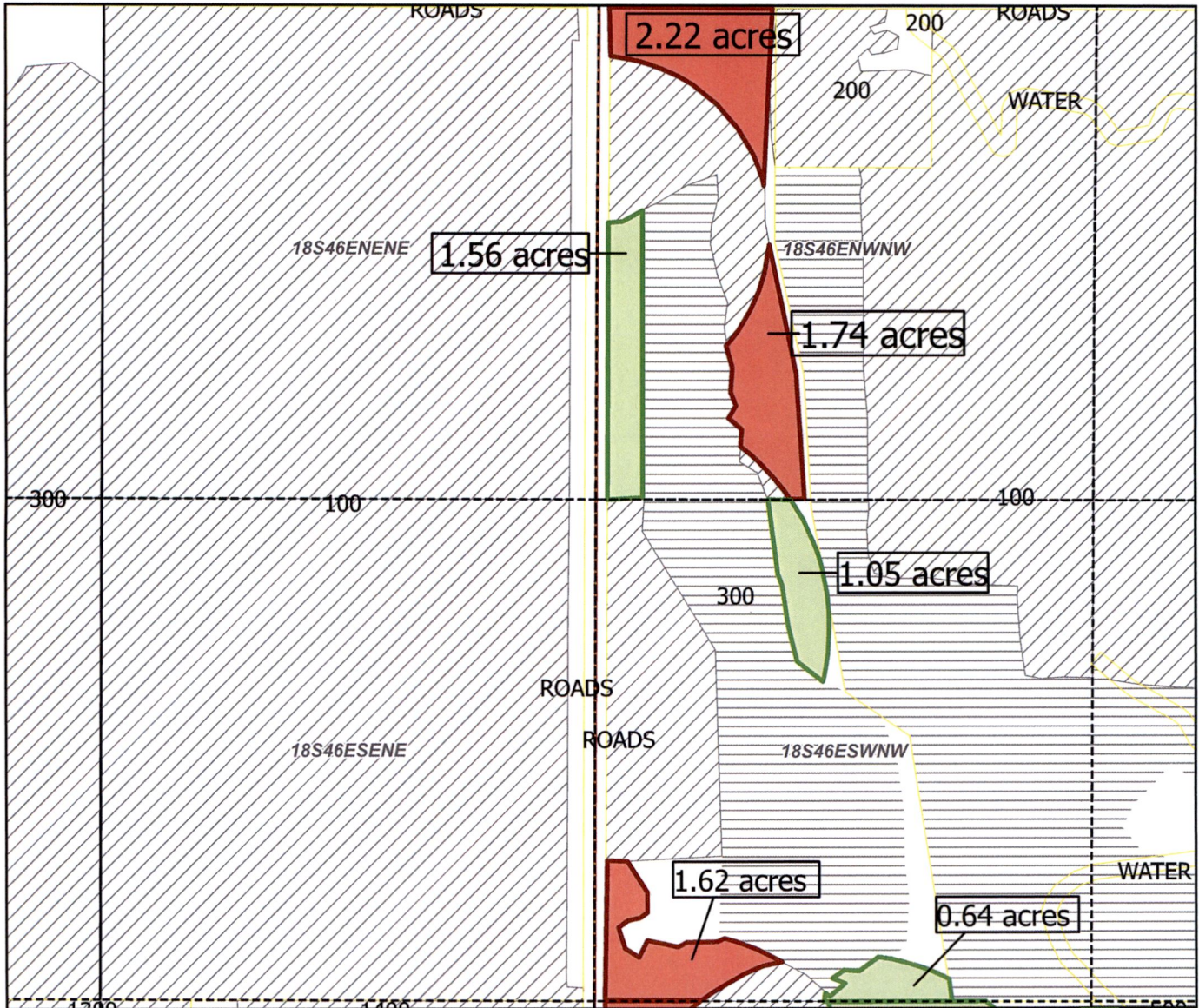
Date: 11/6/2023

14375 -

Owyhee Irrigation District

SEC. 35 T18S R46E

Scale - 1" = 400'
NW 1/4 of the NW 1/4
SW 1/4 of the NW 1/4



- On
- Off
- 75691
- 75712
- All Other Certificates

RECEIVED

JAN 02 2024

"ON/OFF" Map


2023 District Transfer Application

OWRD

NAME: Nick Van Engen

TAXLOT - 300, 18S46E35 NW/NW: 3.96 Acres OFF, 5 Acres Remaining (Cert 75691 IR)
TAXLOT - 300, 18S46E35 SW/NW: 1.62 Acres OFF, 7.24 Acres Remaining (Cert 75691 IR)

TAXLOT - 300, 18S46E35 NW/NW: 1.56 Acres ON, 5 Acres Remaining (Cert 75691 IR)
TAXLOT - 300, 18S46E35 SW/NW: 1.69 Acres ON, 7.24 Acres Remaining (Cert 75691 IR)



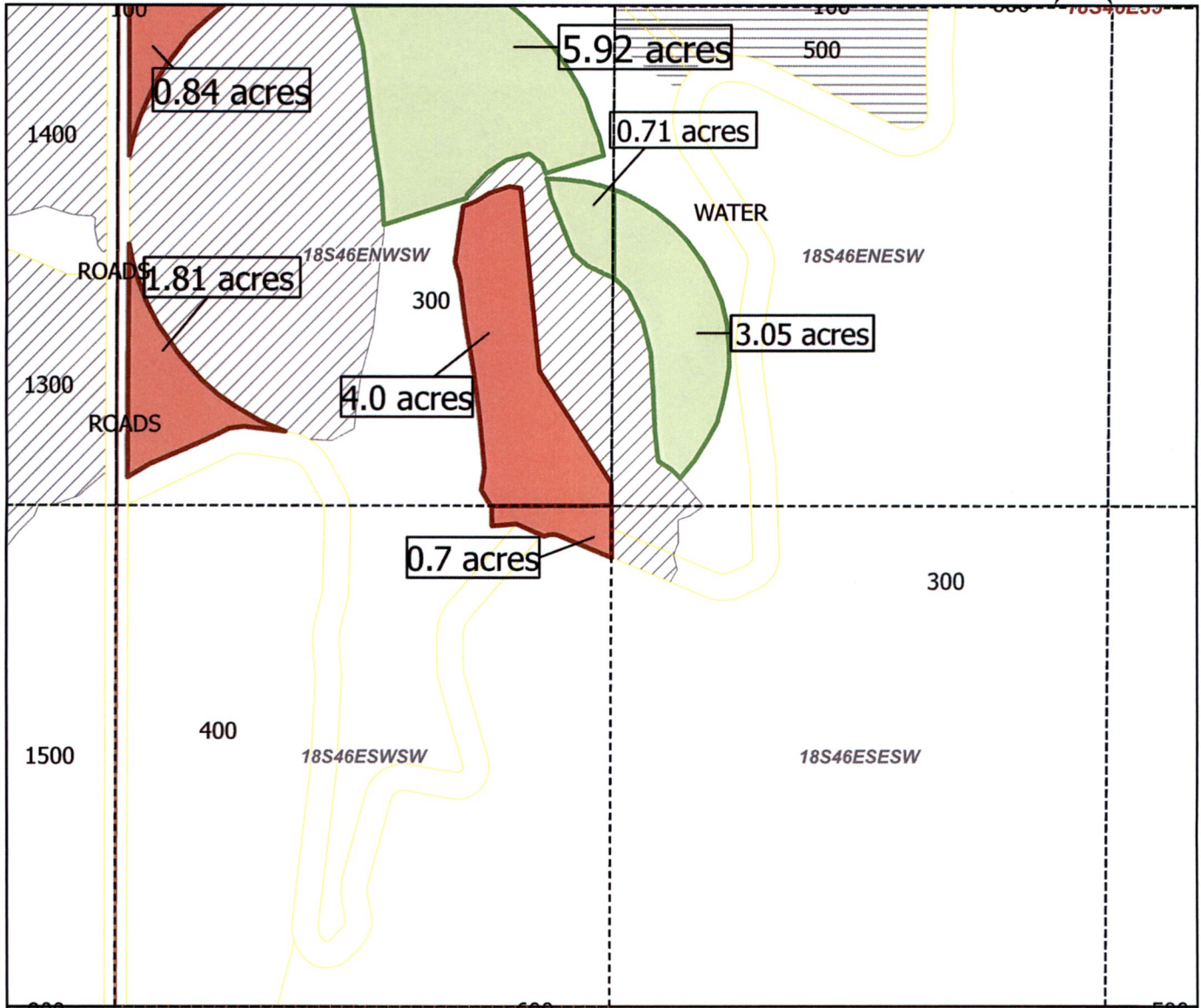
Date: 11/21/2023

14375 -

Owyhee Irrigation District

SEC. 35 T18S R46E

Scale - 1" = 400'
 NW 1/4 of the SW 1/4
 NE 1/4 of the SW 1/4
 SW 1/4 of the SW 1/4



"ON/OFF" Map

RECEIVED

JAN 02 2024

OWRD


- On
- Off
- 75691
- 75712
- All Other Certificates

2023 District Transfer Application

NAME: Nick Van Engen

TAXLOT - 300, 18S46E35 NW/SW: 6.65 Acres OFF, 24.18 Acres Remaining (Cert 75691 IR)
 TAXLOT - 300, 18S46E35 SW/SW: 0.7 Acres OFF, 0 Acres Remaining (Cert 75691 IR)

TAXLOT - 300, 18S46E35 NW/SW: 6.63 Acres ON, 24.18 Acres Remaining (Cert 75691 IR)
 TAXLOT - 300, 18S46E35 NE/SW: 3.05 Acres ON, 4.35 Acres Remaining (Cert 75691 IR)



Date: 11/21/2023

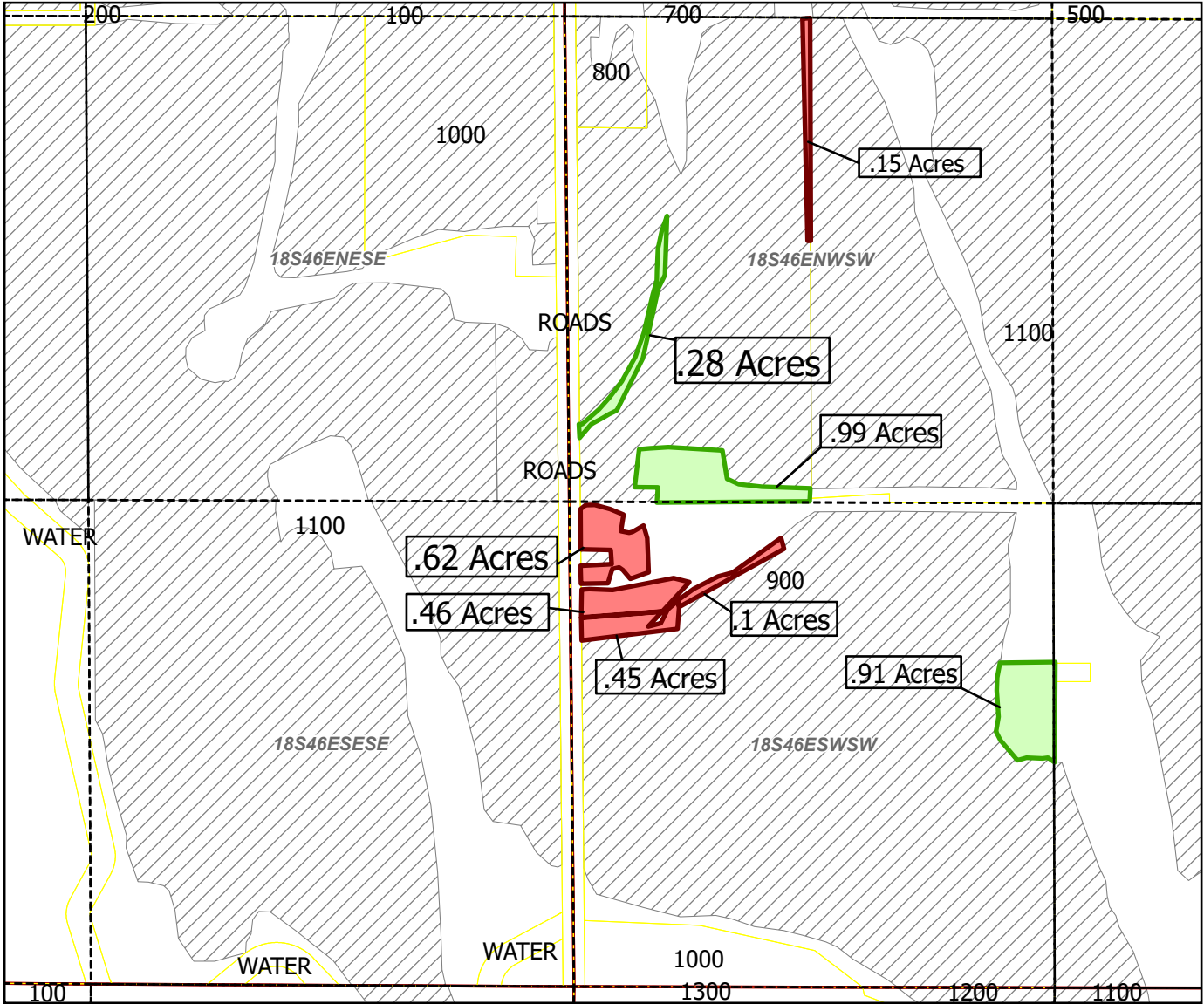
14375 -

Owyhee Irrigation District

E-RECEIVED
01/15/2024
OWRD

SEC. 34 T18S R46E

Scale - 1" = 400'
NW 1/4 of the SW 1/4
SW 1/4 of the SW 1/4



"OFF/ON" Map

2023 District Transfer Application

NAME: Alvin & Jeanna Hall

- TAXLOT - 900, 18S46E34 NW/SW: .15 Acres OFF, 18.82 Acres Remaining (Cert 75691 IR)
- TAXLOT - 900, 18S46E34 NW/SW: 1.27 Acres ON, 18.82 Acres Remaining (Cert 75691 IR)
- TAXLOT - 900, 18S46E34 SW/SW: 1.63 Acres OFF, 30.88 Acres Remaining (Cert 75691 IR)
- TAXLOT - 900, 18S46E34 SW/SW: .91 Acres ON, 30.88 Acres Remaining (Cert 75691 IR)



Date: 12/19/2023

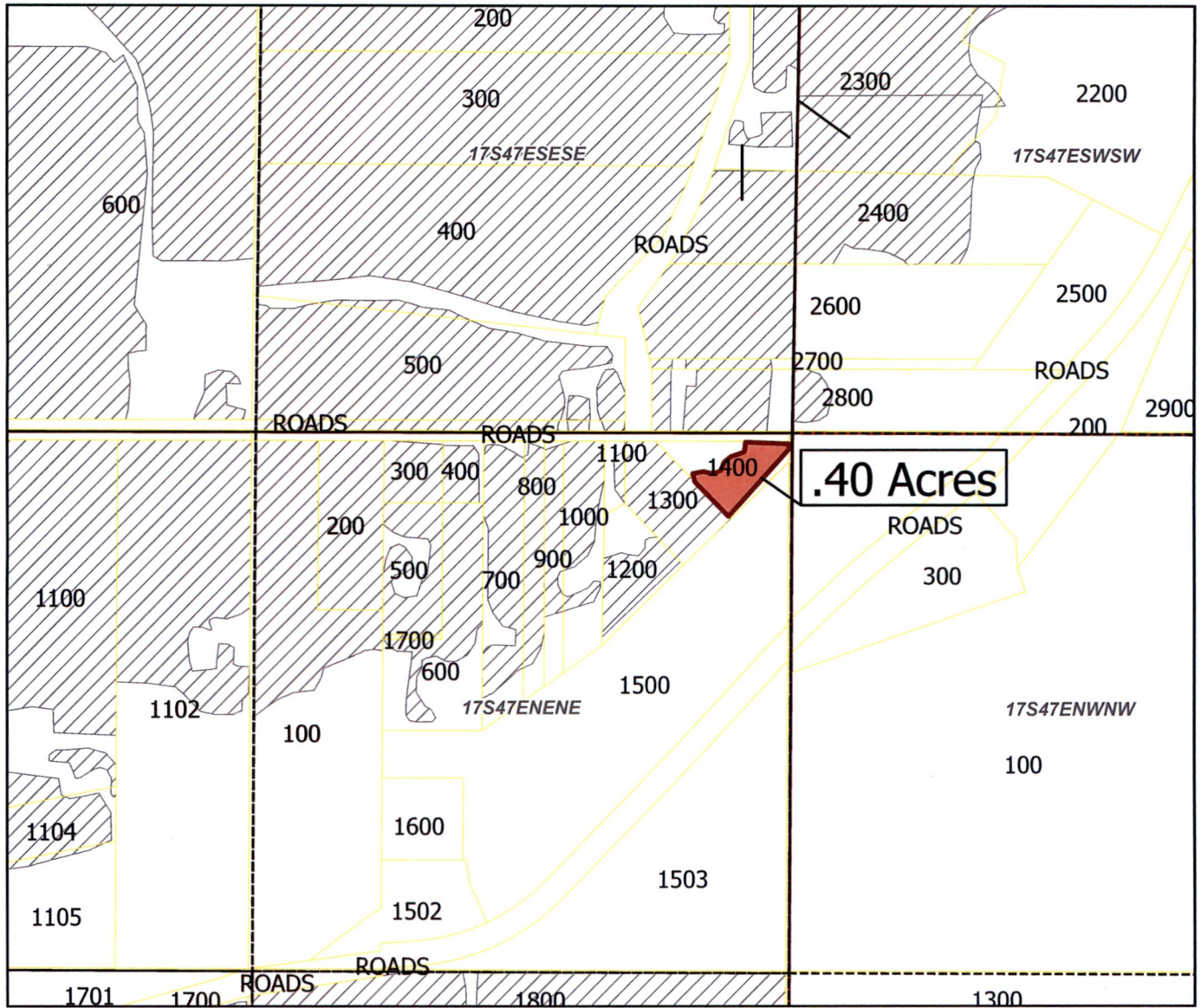
Rev. 01/15/2024_OID

Owyhee Irrigation District

SEC. 31 T17S R47E

Scale - 1" = 400'

NE 1/4 of the NE 1/4



"OFF" Map

-  On
-  Off
-  75691
-  75712
-  All Other Certificates

2023 District Transfer Application

NAME: Charisse Place

TAXLOT - 1400, 17S47E31 NE/NE: .40 Acres OFF, 0 Acres Remaining (Cert 75691 IR)

RECEIVED

JAN 02 2024

OWRD



Date: 12/12/2023

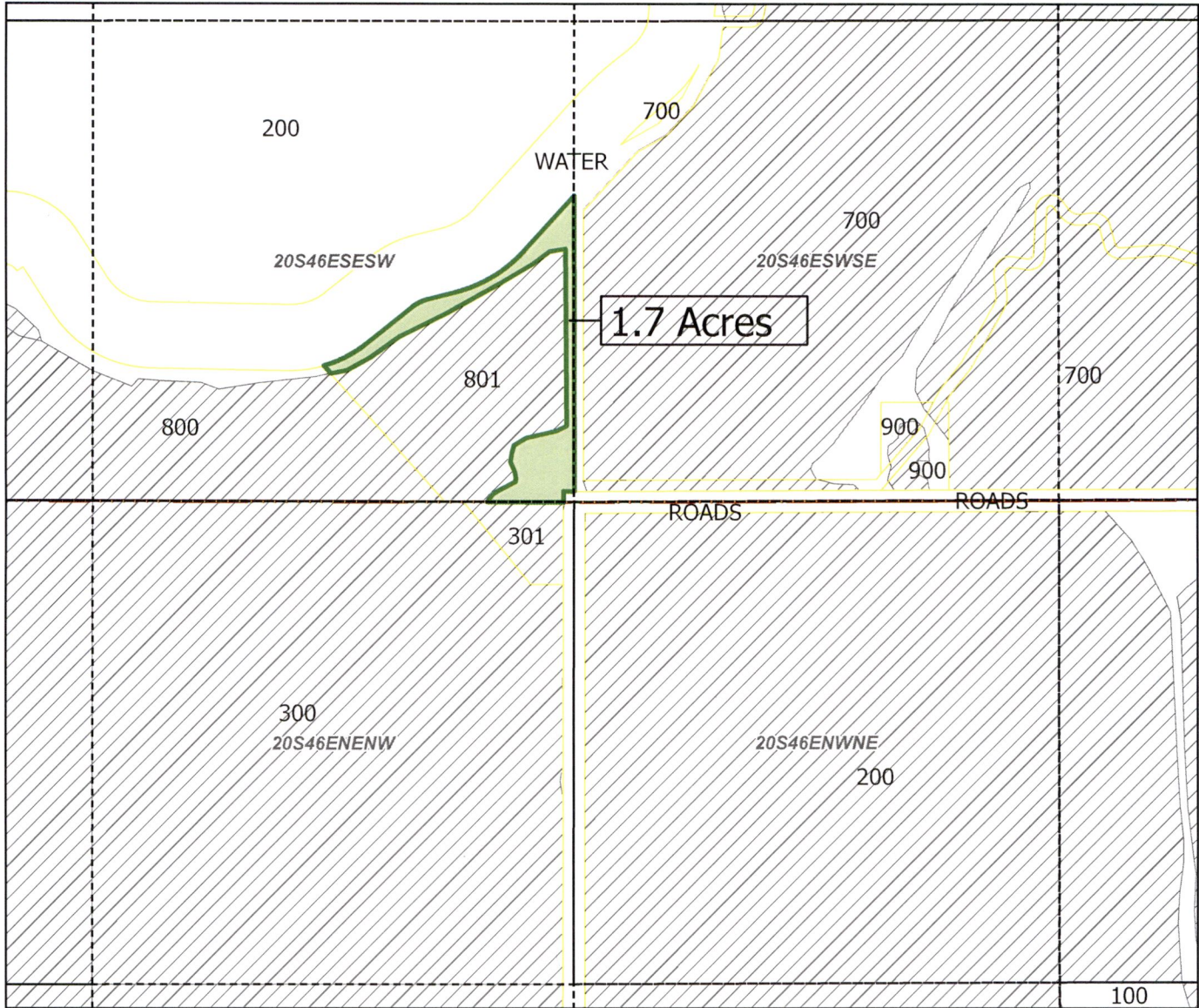
14375 -

Owyhee Irrigation District

SEC. 5 T20S R46E

Scale - 1" = 400'

SE 1/4 of the SW 1/4



"ON" Map

- On
- Off
- 75691
- 75712
- All Other Certificates

2023 District Transfer Application

NAME: Kiah Jones

TAXLOT - 801, 20S46E5 SE/SW: 1.7 Acres ON, 13.13 Acres Remaining (Cert 75691 IR)

RECEIVED

JAN 02 2024

OWRD



Date: 12/12/2023

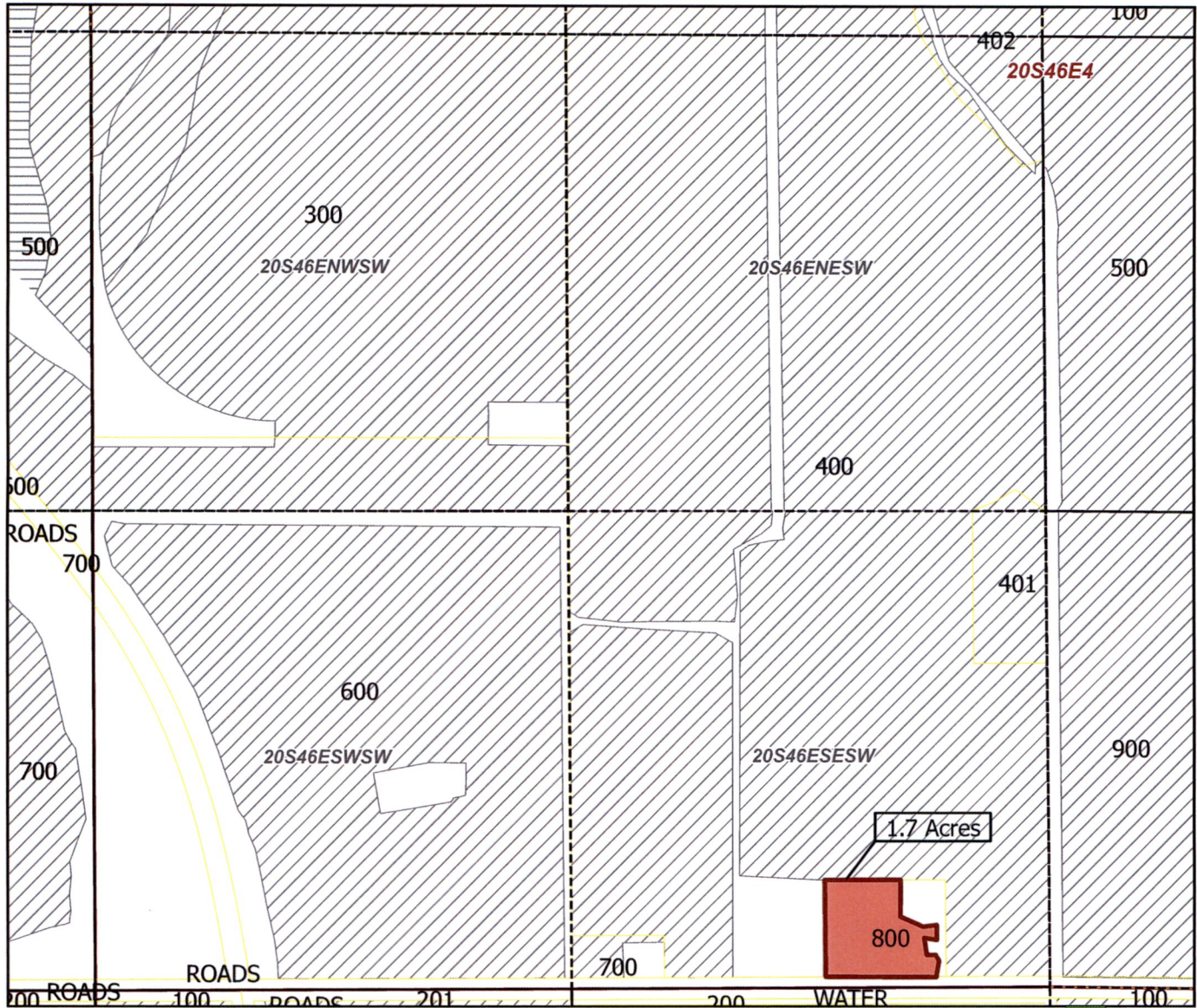
14375 -

Owyhee Irrigation District

SEC. 4 T20S R46E

Scale - 1" = 400'

SE 1/4 of the SW 1/4



"OFF" Map

2023 District Transfer Application

NAME: Michael & Rollean McClain

RECEIVED

JAN 02 2024

OWRD

TAXLOT - 800, 20S46E4 SE/SW: 1.7 Acres OFF, 0 Acres Remaining (Cert 75691 IR)



Date: 12/12/2023

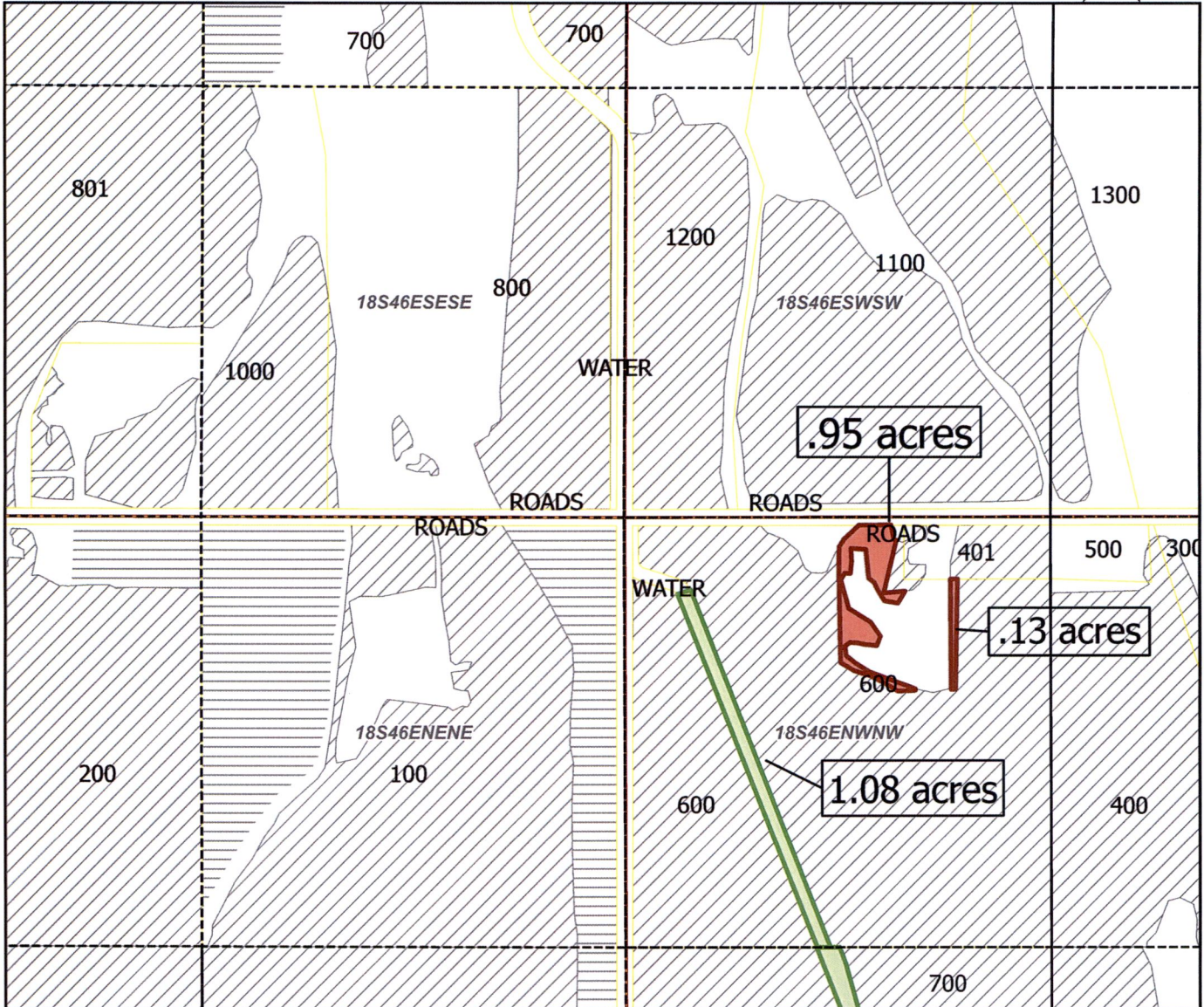
14375 -

Owyhee Irrigation District

SEC. 33 T18S R46E

Scale - 1" = 400'

NW 1/4 of the NW 1/4



"ON/OFF" Map

RECEIVED

JAN 02 2024

OWRD


- On
- Off
- 75691
- 75712
- All Other Certificates

2023 District Transfer Application

NAME: David Tschida

TAXLOT - 600, 18S46E33 NW/NW: 1.08 Acres OFF, 34.3 Acres Remaining (Cert 75691 IR)

TAXLOT - 600, 18S46E33 NW/NW: 1.08 Acres ON, 34.3 Acres Remaining (Cert 75691 IR)



Date: 12/7/2023

14375 -

Owyhee Irrigation District

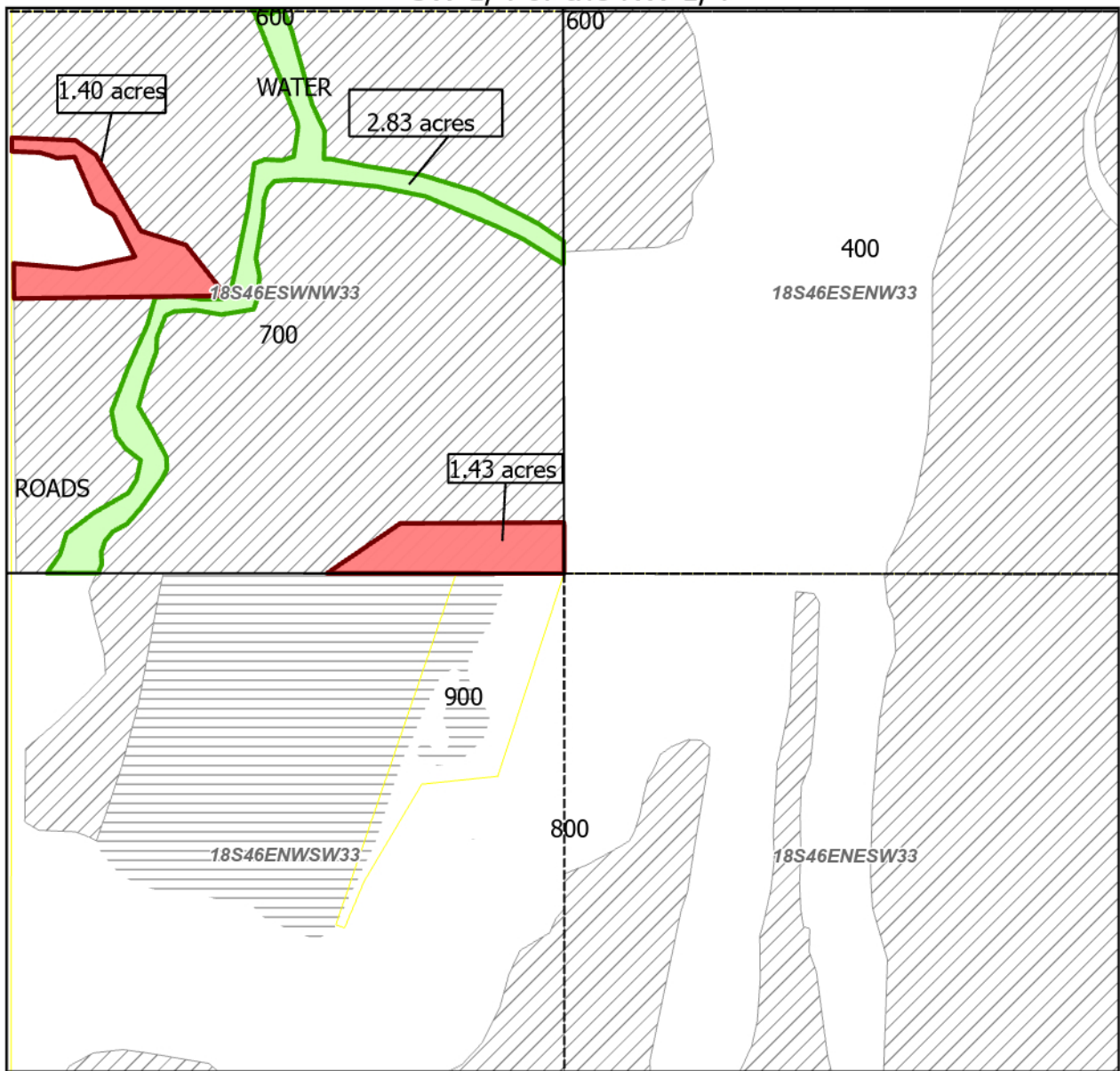
E-RECEIVED
2/27/2024
OWRD

SEC. 33 T18S R46E

Scale - 1" = 400'



SW 1/4 of the NW 1/4



- On
- Off
- 75691
- 75712
- All Other Certificates

"ON/OFF" Map

2023 District Transfer Application

NAME: Fred Hussey

TAXLOT - 700, 18S46E33 SW/NW: 2.83 Acres OFF, 35.5 Acres Remaining (Cert 75691 IR)

TAXLOT - 700, 18S46E33 SW/NW: 2.83 Acres ON, 35.5 Acres Remaining (Cert 75691 IR)



Date: 2/27/2024

Owyhee Irrigation District

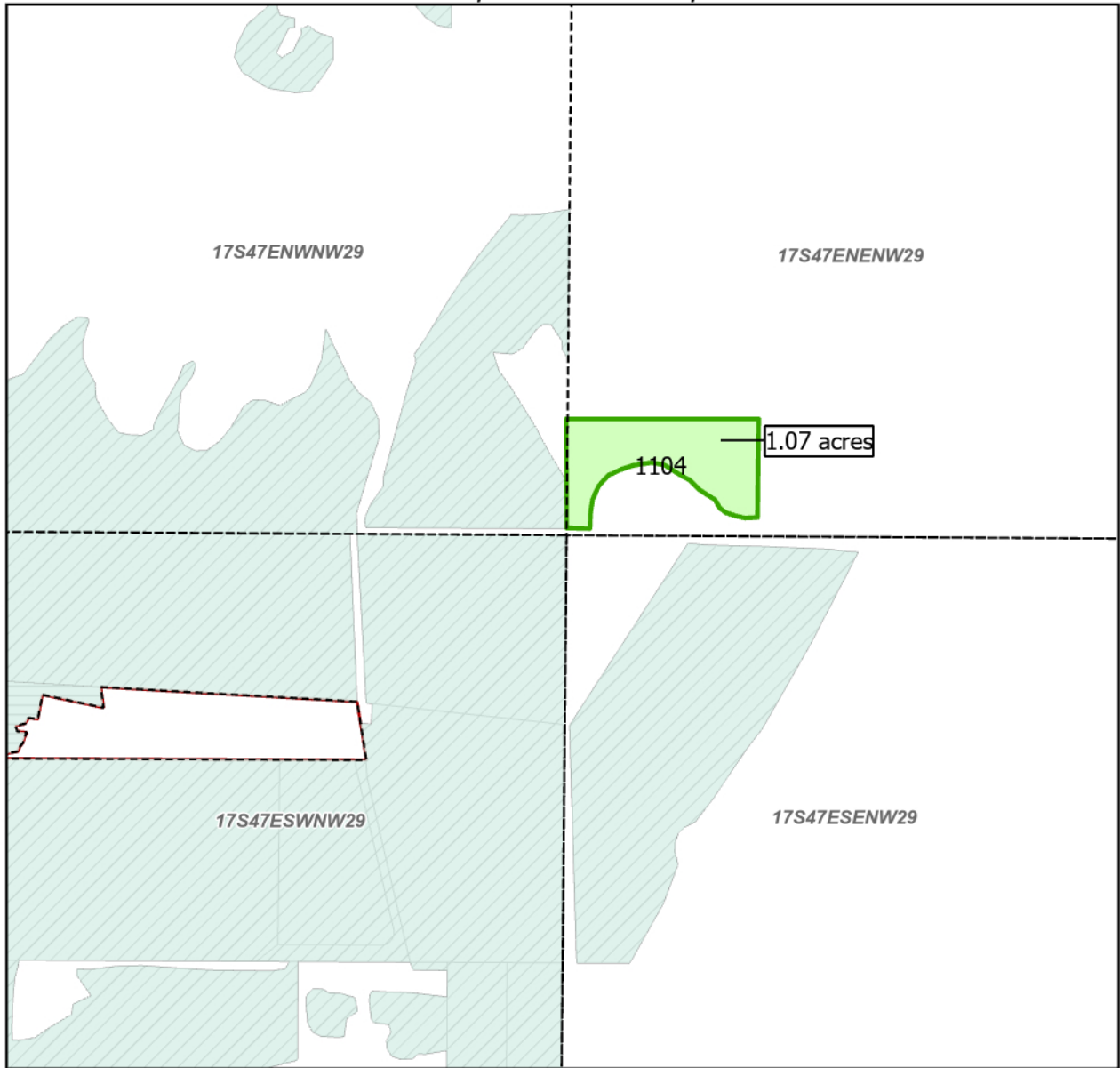
E-RECEIVED
2/5/2025
OWRD

SEC. 29 T17S R47E







Scale - 1" = 400'



NE 1/4 of the NW 1/4



"ON" Map

-  On
-  Off
-  Current Cert. 75691
-  75691
-  75712
-  All Other Certificates

2023 District Transfer Application

NAME: King, Lance

TAXLOT - 1104, 17S47E29 NE/NW: 1.07 Acres ON, 1.07 Acres Remaining (Cert 75691 IR)



Date: 2/2/2024

Owyhee Irrigation District

E-RECEIVED
2/5/2024
OWRD

SEC. 20 T17S R47E

Scale - 1" = 400'



SW 1/4 of the SW 1/4



- On
- Off
- 75691
- 75712
- All Other Certificates

"OFF" Map

2023 District Transfer Application

NAME: Nungaray, Robert & Reyna

TAXLOT - 500, 17S47E20 SW/SW: 0.40 Acres OFF, 0.20 Acres Remaining (Cert 75691 IR)



Date: 2/2/2024

Owyhee Irrigation District

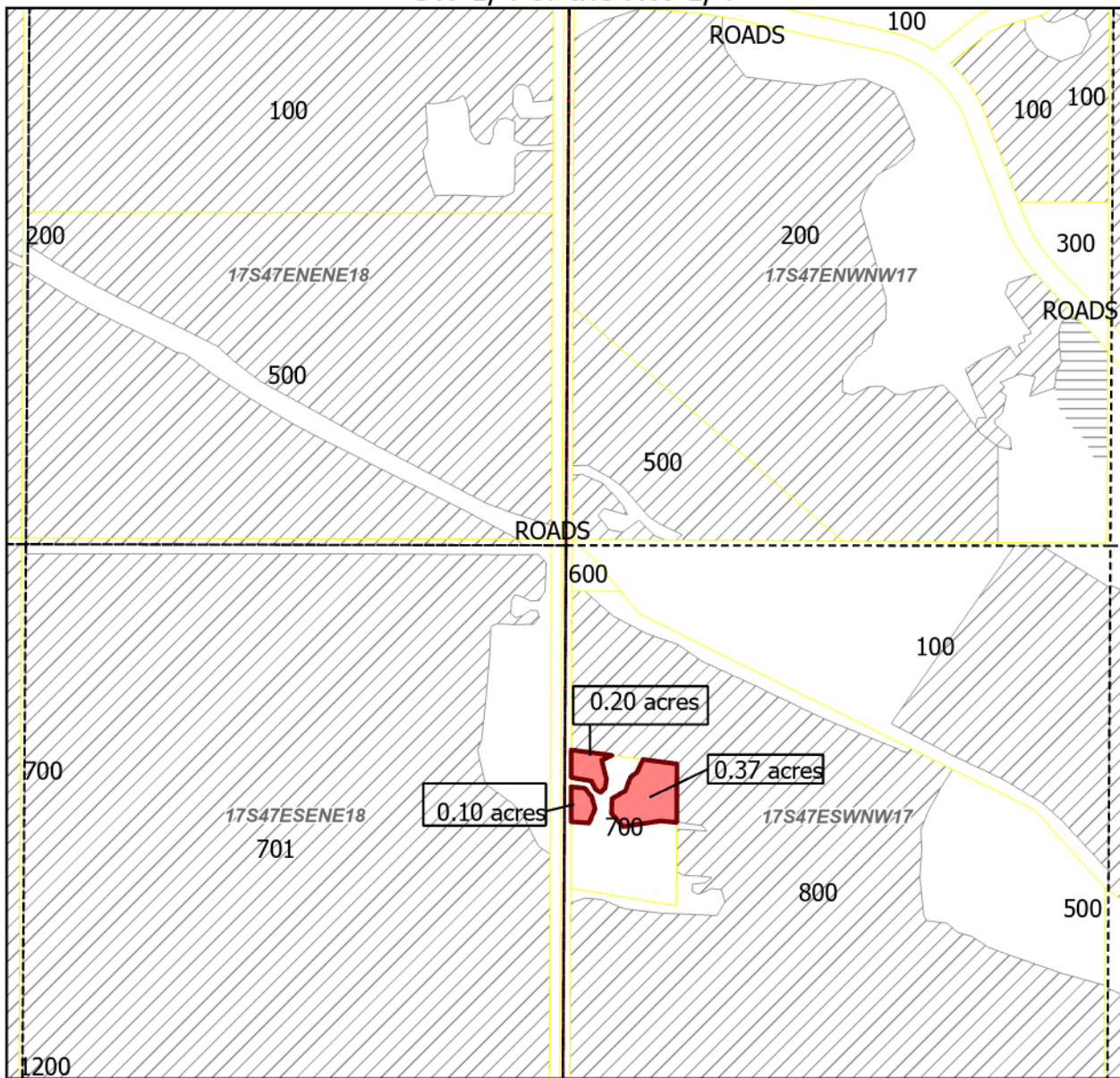
E-RECEIVED
02/05/2024
OWRD

SEC. 17 T17S R47E

Scale - 1" = 400'



SW 1/4 of the NW 1/4



"OFF" Map

2023 District Transfer Application

NAME: Grove, Ezekiel

TAXLOT - 700, 17S47E17 SW/NW: 0.67 Acres OFF, 0 Acres Remaining (Cert 75691 IR)



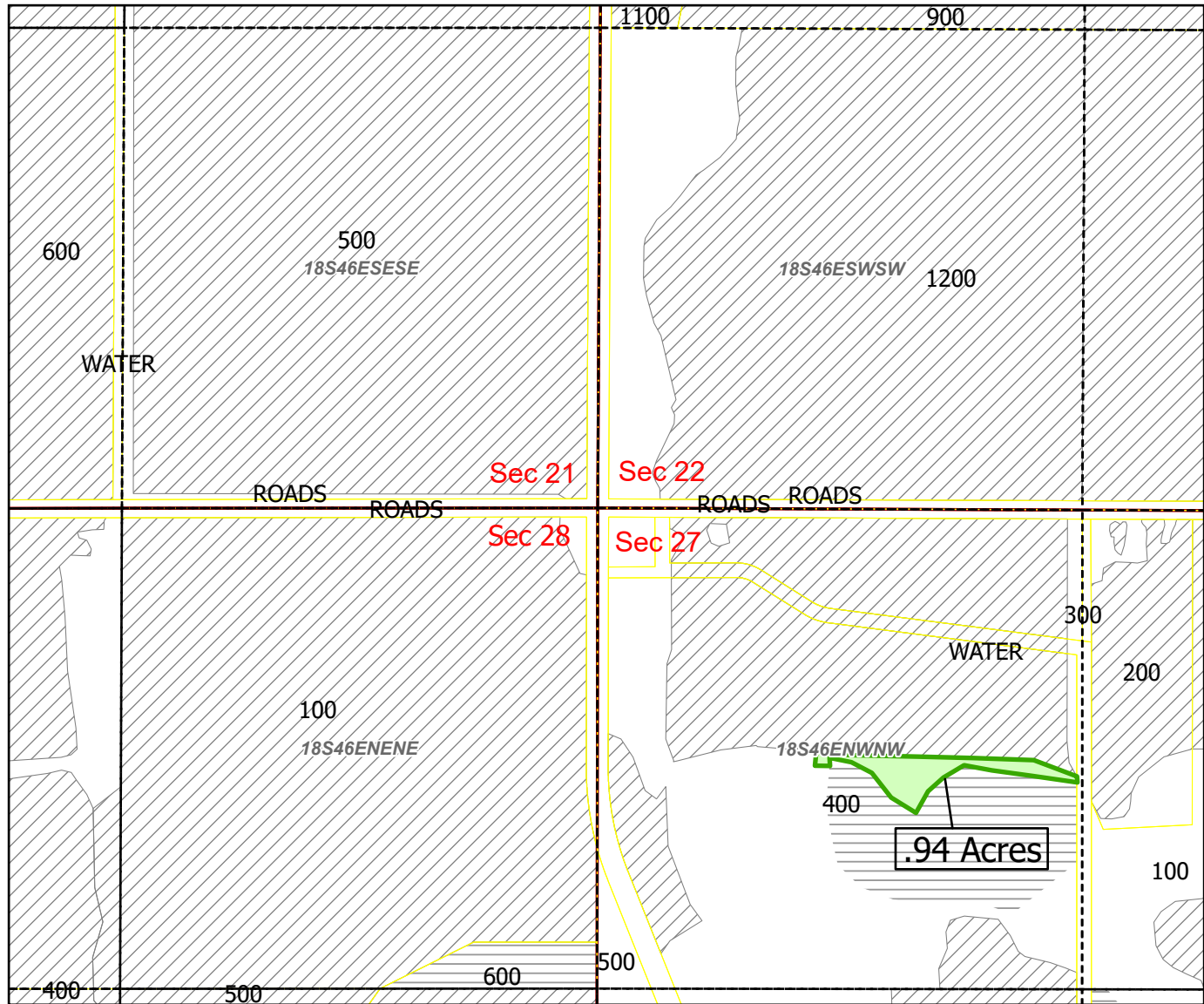
Date: 2/2/2024

Owyhee Irrigation District

E-RECEIVED
01/15/2024
OWRD

SEC. 27 T18S R46E

Scale - 1" = 400'
NW 1/4 of the NW 1/4



"ON" Map

- On
- Off
- 75691
- 75712
- All Other Certificates

2023 District Transfer Application

NAME: Pounds, Marlow

TAXLOT - 400, 18S46E27 NW/NW: .94 Acres ON, 21.44 Acres Remaining (Cert 75691 IR)



Date: 12/19/2023

Rev. 01/15/2024_OID

Owyhee Irrigation District

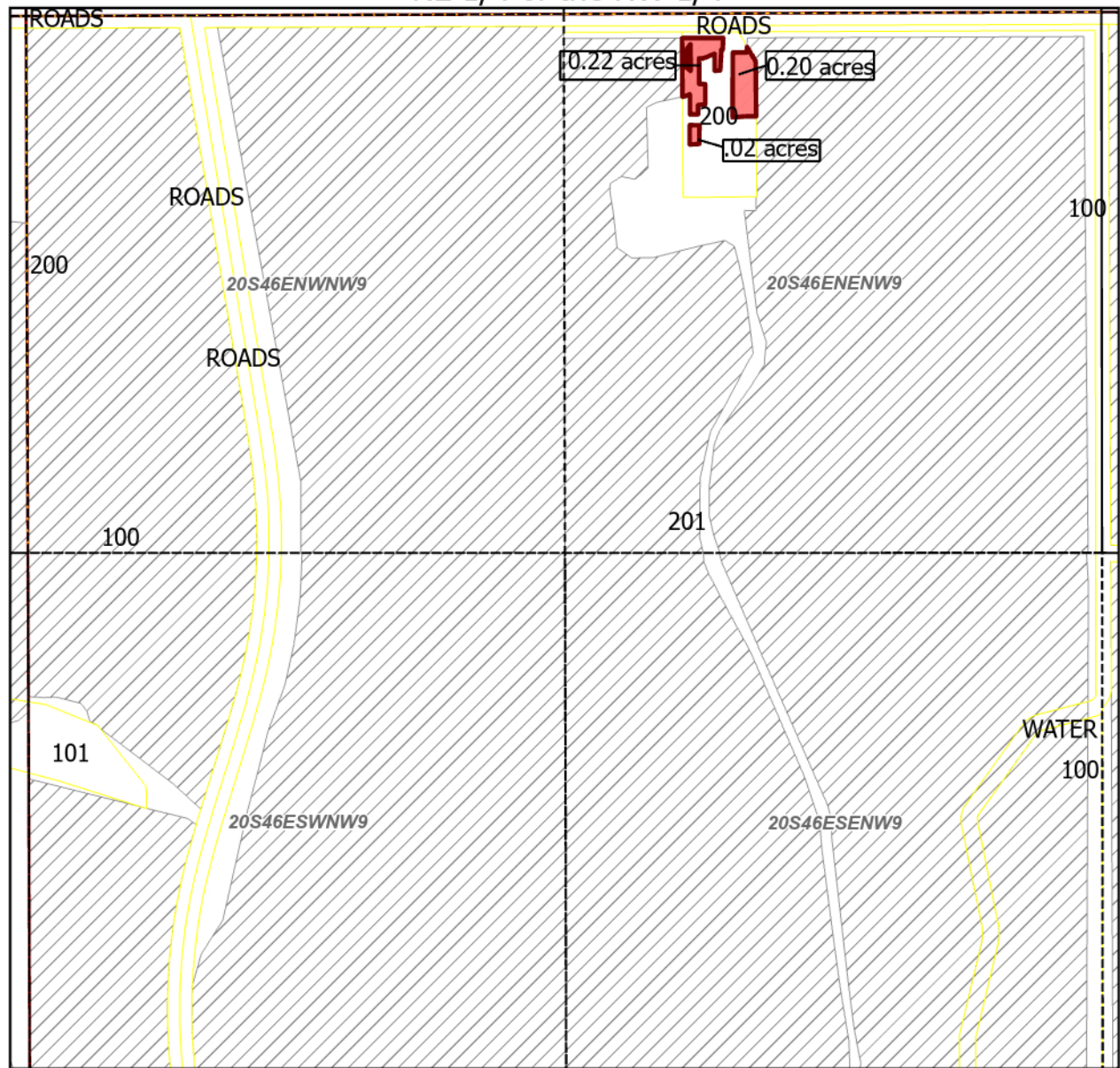
E-RECEIVED
02/05/2024
OWRD

SEC. 09 T20S R46E






Scale - 1" = 400'



NE 1/4 of the NW 1/4



"ON" Map

-  On
-  Off
-  75691
-  75712
-  All Other Certificates

2023 District Transfer Application

NAME: Grimaldo, David

TAXLOT - 200, 20S46E09 NE/NW: 0.44 Acres OFF, 35.01 Acres Remaining (Cert 75691 IR)



Date: 2/2/2024

Owyhee Irrigation District

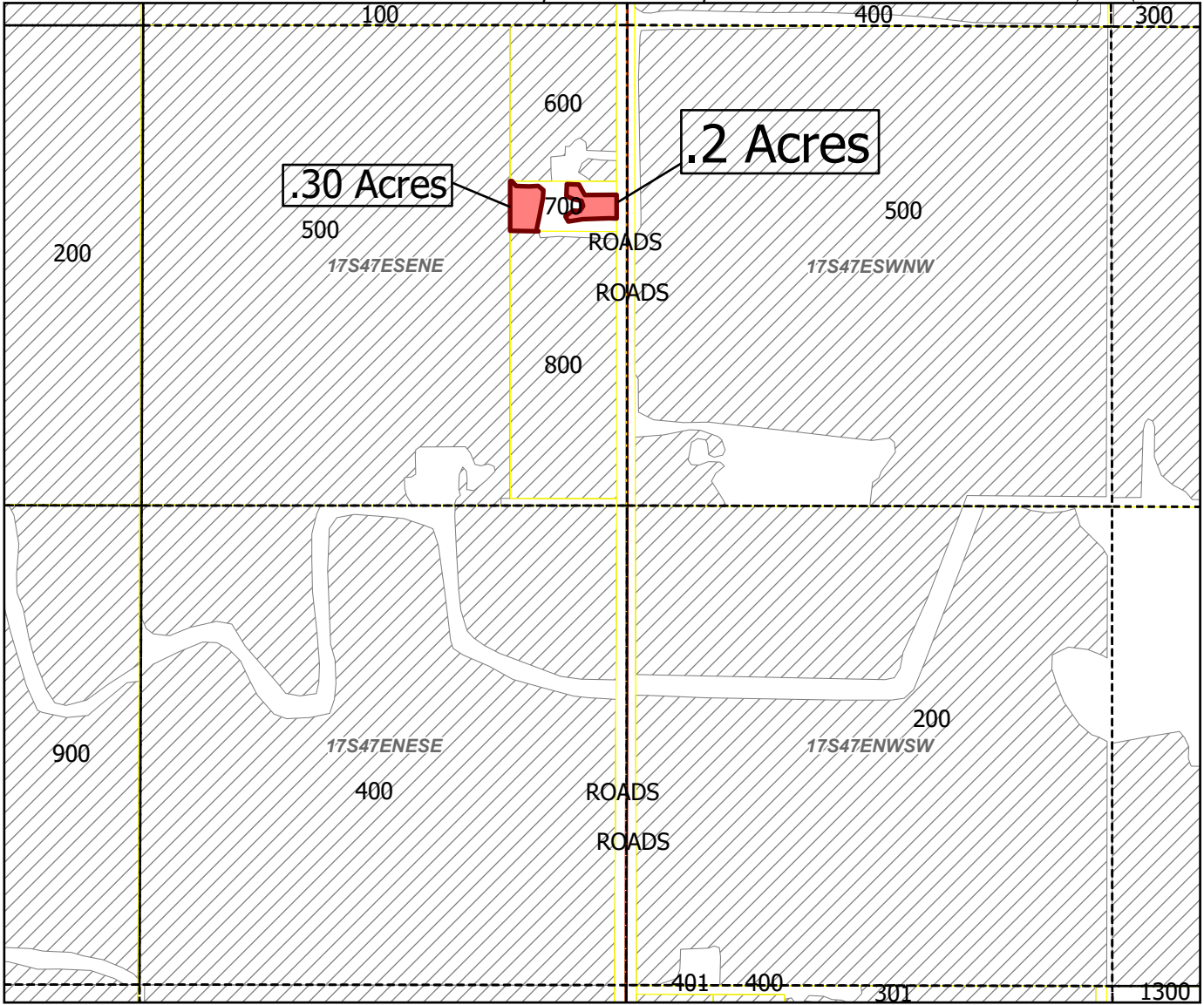
E-RECEIVED
01/15/2024
OWRD

SEC. 8 T17S R47E

Scale - 1" = 400'








SE 1/4 of the NE 1/4



"OFF" Map

E-RECEIVED
01/15/2024
OWRD

-  On
-  Off
-  75691
-  75712
-  All Other Certificates

2023 District Transfer Application

NAME: Andel, Sean

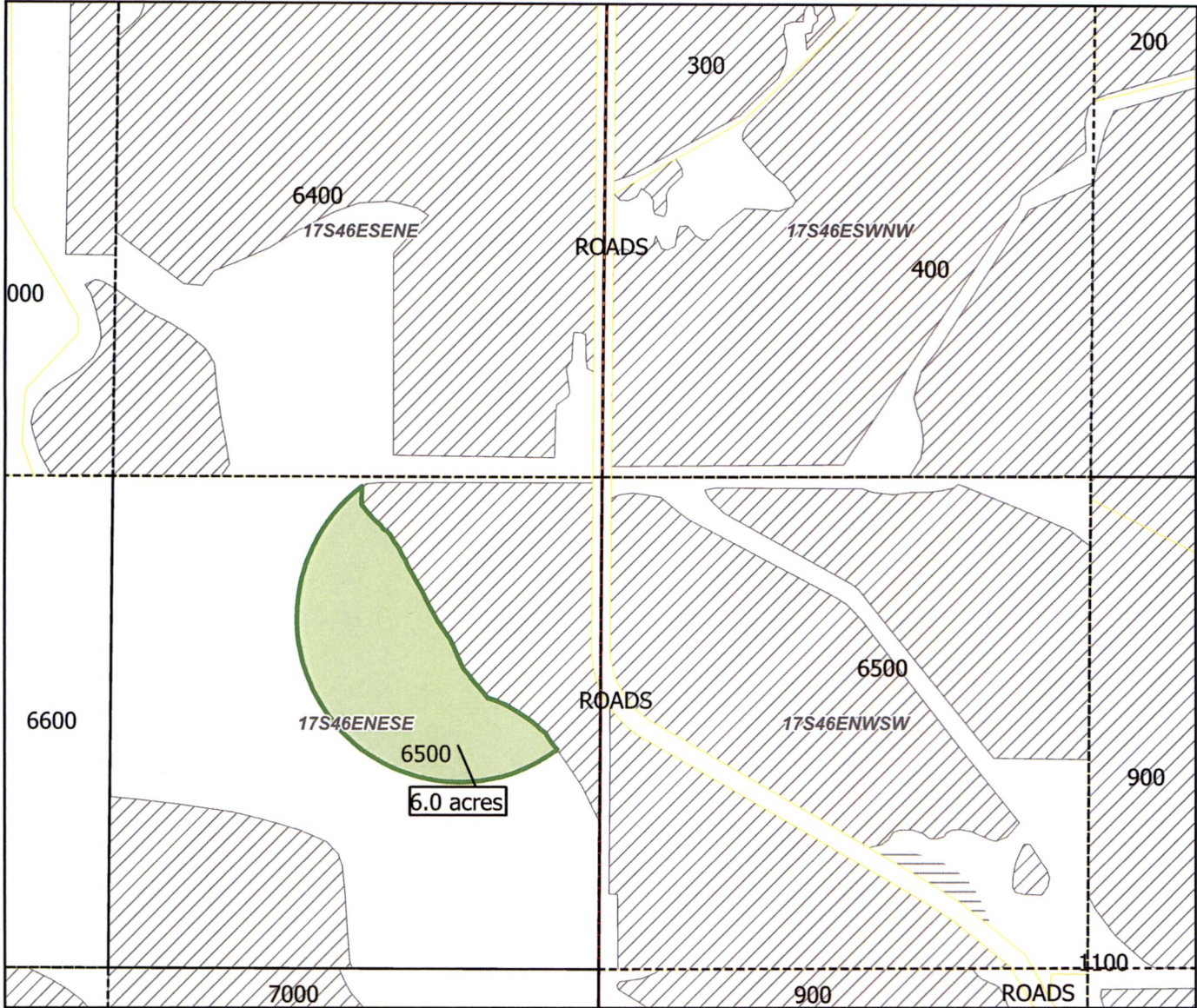


TAXLOT - 700, 17S47E8 SE/NE: 0.50 Acres OFF, 0 Acres Remaining (Cert 75691 IR)

Owyhee Irrigation District

SEC. 26 T17S R46E

Scale - 1" = 400'
NE 1/4 of the SE 1/4



"ON" Map

RECEIVED

JAN 02 2024

OWRD

2023 District Transfer Application

NAME: Davis, Joseph

TAXLOT - 6500, 17S46E26 NE/SE: 6.0 Acres ON, 18.8 Acres Remaining (Cert 75691 IR)



Date: 12/20/2023

14375 -

-  On
-  Off
-  75691
-  75712
-  All Other Certificates

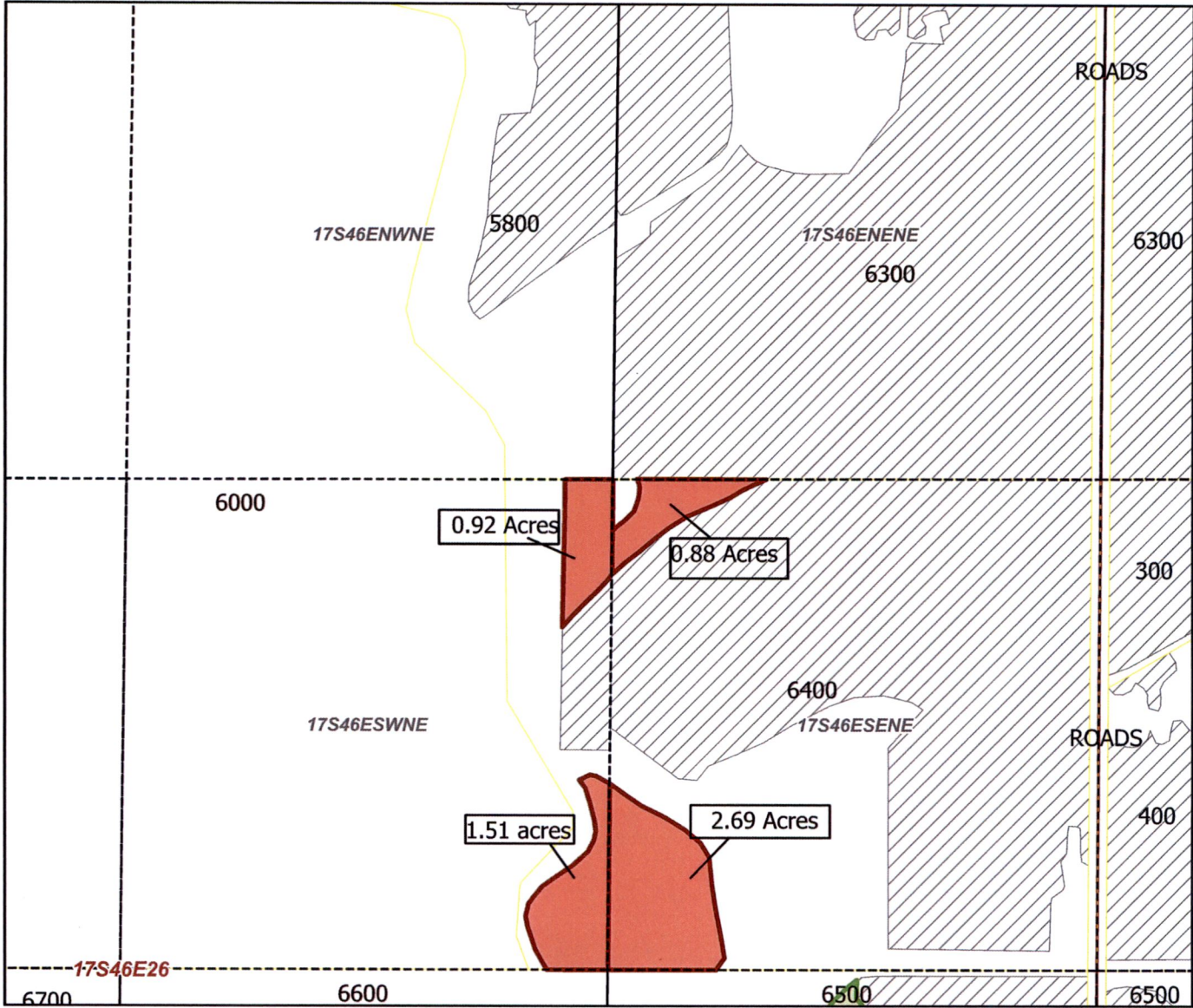
Owyhee Irrigation District

SEC. 26 T17S R46E

Scale - 1" = 400'

SW 1/4 of the NE 1/4

SE 1/4 of the NE 1/4



"OFF" Map

RECEIVED


2023 District Transfer Application

JAN 02 2024

NAME: Davis, Gary

OWRD

TAXLOT - 6300, 17S46E26 SW/NE: 2.43 Acres OFF, 1.07 Acres Remaining (Cert 75691 IR)
 TAXLOT - 6300, 17S46E26 SE/NE: 3.57 Acres OFF, 25.83 Acres Remaining (Cert 75691 IR)



Date: 12/20/2023

14375 -

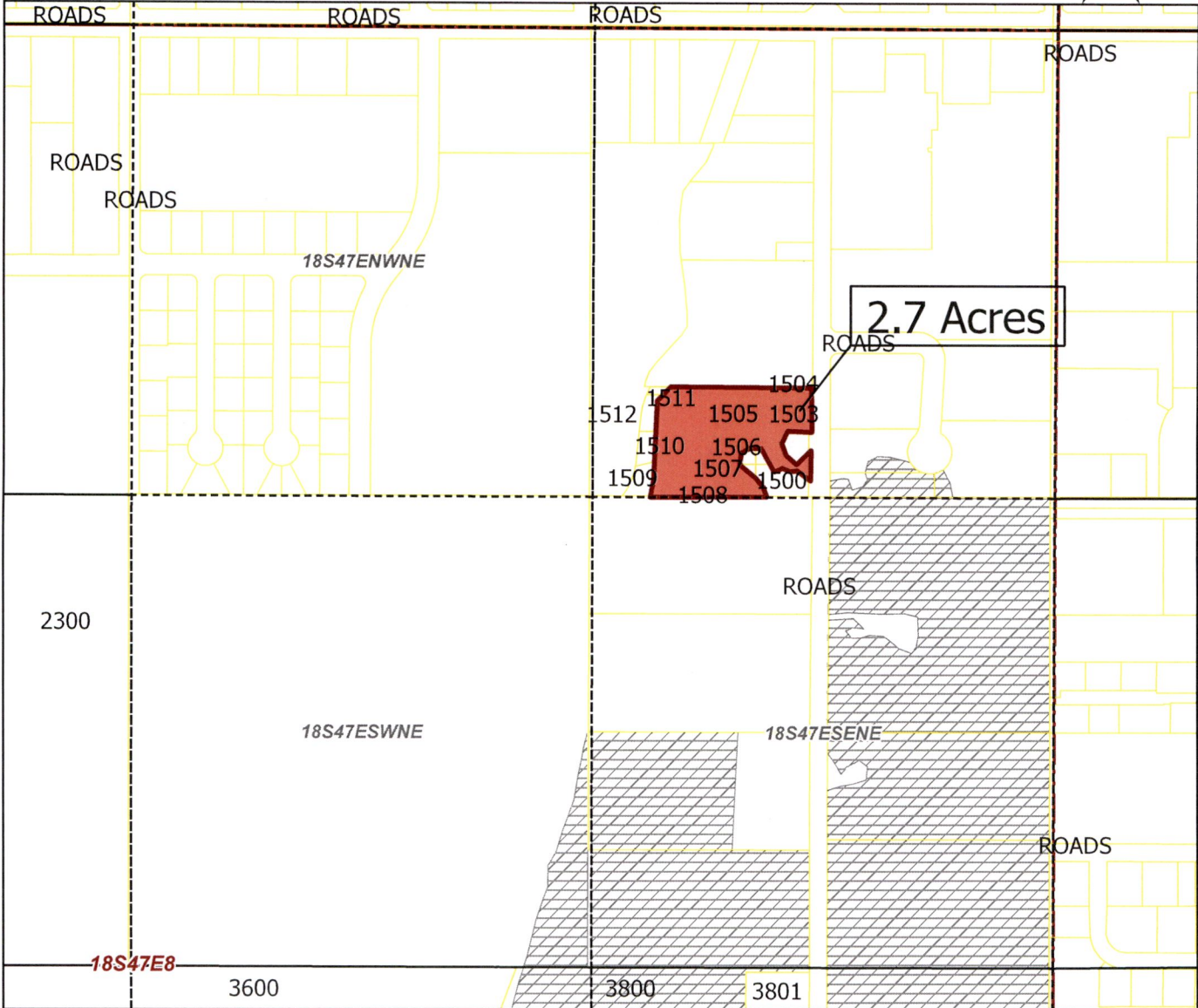
Owyhee Irrigation District

SEC. 08 T18S R47E

Scale - 1" = 400'

NE 1/4 of the NE 1/4

These acres were already removed under T-13885



T-13885 2.7 acres came OFF 75691
 2.7 cancelled from C75708
 2.7 left behind on C. 75689

- On
- Off
- 75691
- 75712
- All Other Certificates

"OFF" Map

2023 District Transfer Application

NAME: Brock Clyde

TAXLOTS - 1509, 1508, 1507, 1506, 1500, 1502, 1503, 1504, 1505, 1511, 1512, 1510, 18S47E08 NE/NE: 2.7 Acres OFF, 0 Acres Remaining (Cert 75691 IR)

RECEIVED

JAN 02 2024

OWRD



Date: 12/8/2023

14375 -

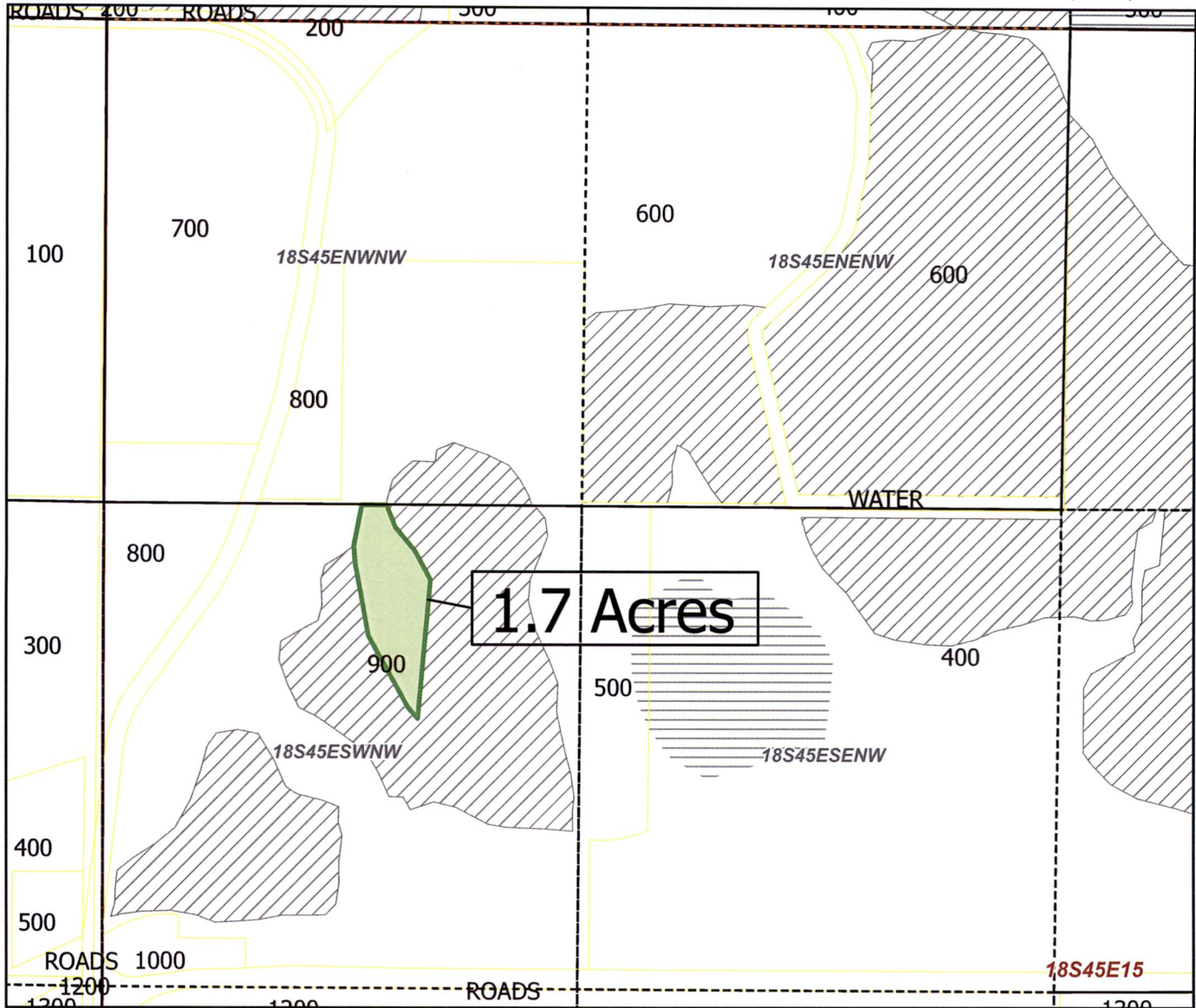
Owyhee Irrigation District

SEC. 15 T18S R45E

Scale - 1" = 400'



SW 1/4 of the NW 1/4



-  On
-  Off
-  75691
-  75712
-  All Other Certificates

"ON" Map

RECEIVED


2023 District Transfer Application

JAN 02 2024

NAME: Stepleton, Wayne

OWRD

TAXLOT - 900, 18S45E15 SW/NW: 1.7 Acres ON, 16.6 Acres Remaining (Cert 75691 IR)



Date: 12/12/2023

14375 -

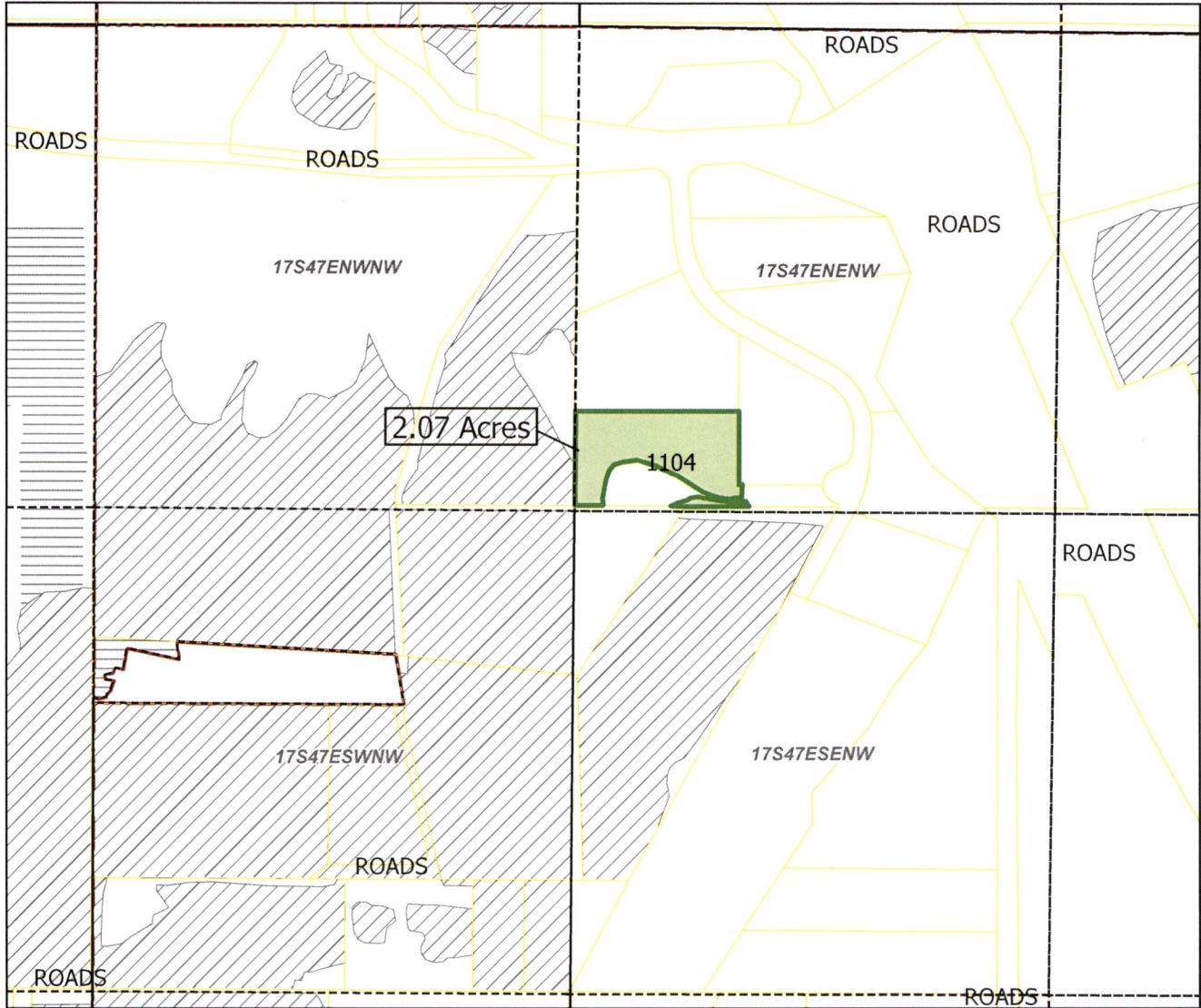
SUPERSEDED

Owyhee Irrigation District

SEC. 29 T17S R47E

Scale - 1" = 400'

NE 1/4 of the NW 1/4



- On
- Off
- 75691
- 75712
- All Other Certificates

"ON" Map


RECEIVED

JAN 02 2024

OWRD

2023 District Transfer Application

NAME: King, Lance



TAXLOT - 1104, 17S47E29 NE/NW: 2.07 Acres ON, 2.07 Acres Remaining (Cert 75691 IR)

Date: 12/18/2023

14375 -

SUPERSEDED

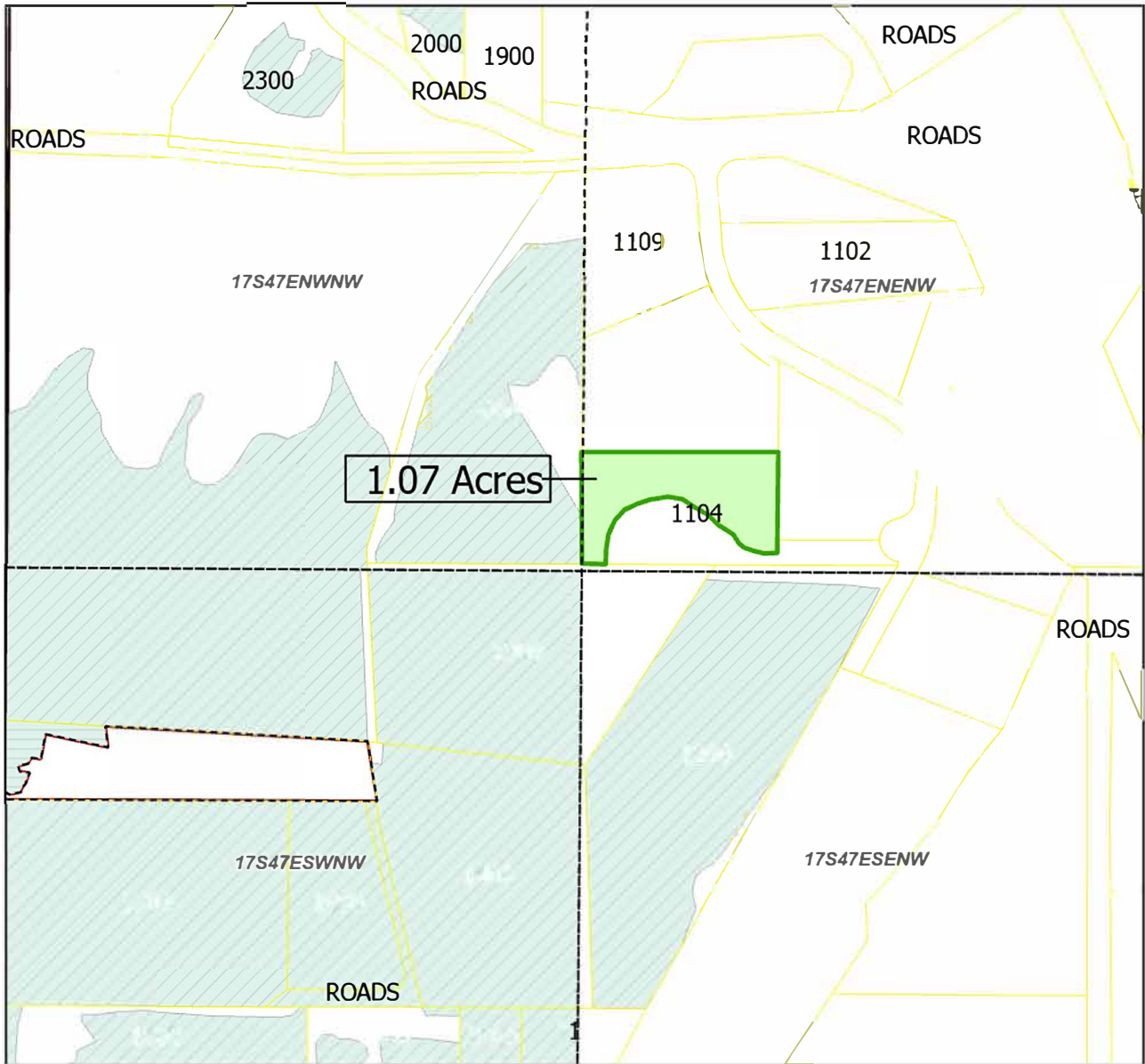
Owyhee Irrigation District

E-RECEIVED
1/10/2024
OWRD

SEC. 29 T17S R47E

Scale - 1" = 400'

NE 1/4 of the NW 1/4



- On
- Off
- Current Cert. 75691
- 75691
- 75712
- All Other Certificates

"ON" Map

2023 District Transfer Application

NAME: King, Lance



TAXLOT - 1104, 17S47E29 NE/NW: 1.07 Acres ON, 1.07 Acres Remaining (Cert 75691 IR)

Date: 1/10/2024

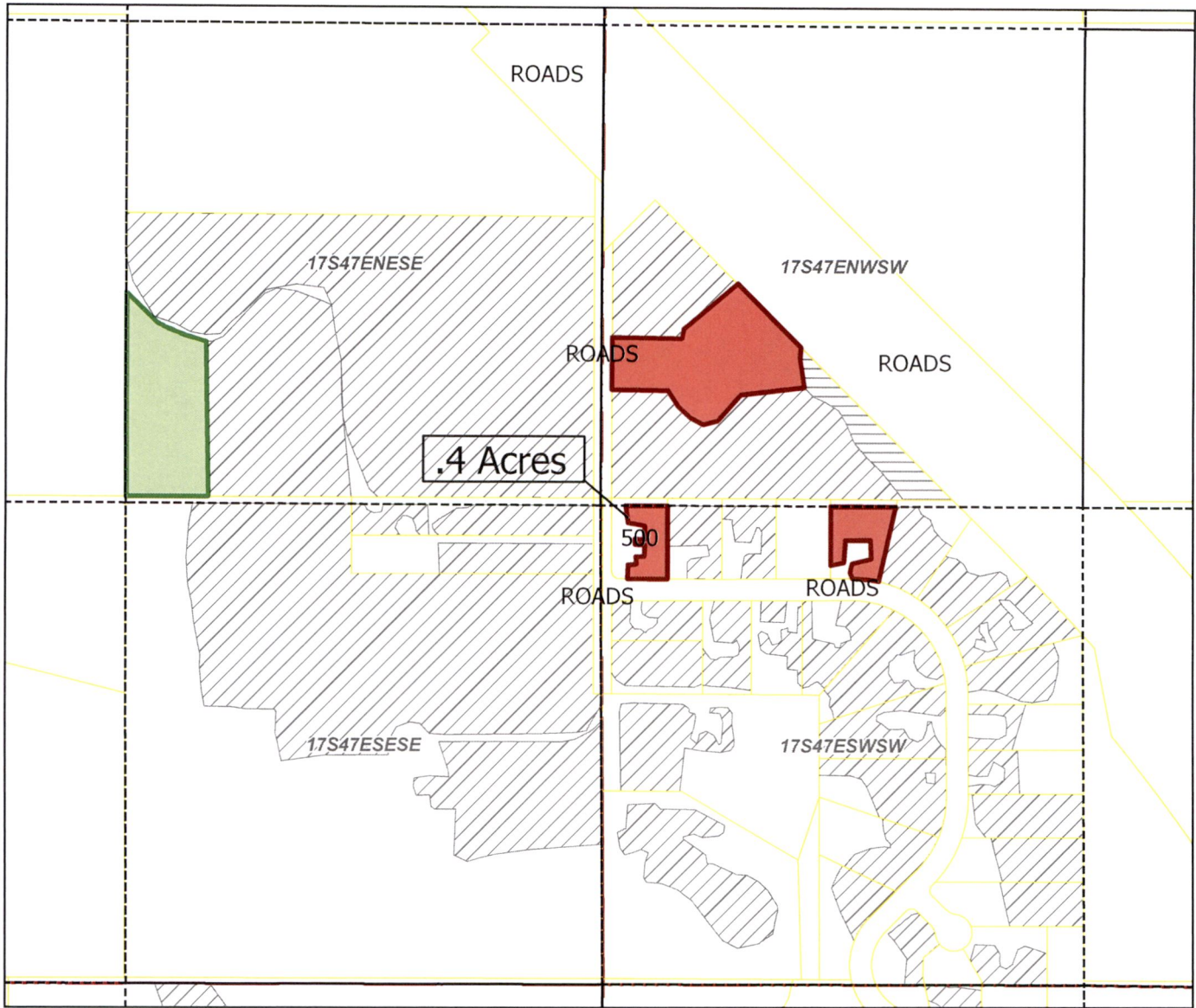
SUPERSEDED

Owyhee Irrigation District

SEC. 20 T17S R47E

Scale - 1" = 400'

SW 1/4 of the SW 1/4



- On
- Off
- 75691
- 75712
- All Other Certificates

"OFF" Map


RECEIVED

2023 District Transfer Application

NAME: Nungaray, Robert & Reyna

JAN 02 2024

OWRD



TAXLOT - 500, 17S47E20 SW/SW: .40 Acres OFF, 0 Acres Remaining (Cert 75691 IR)

14375 -

Date: 12/18/2023

SUPERSEDED

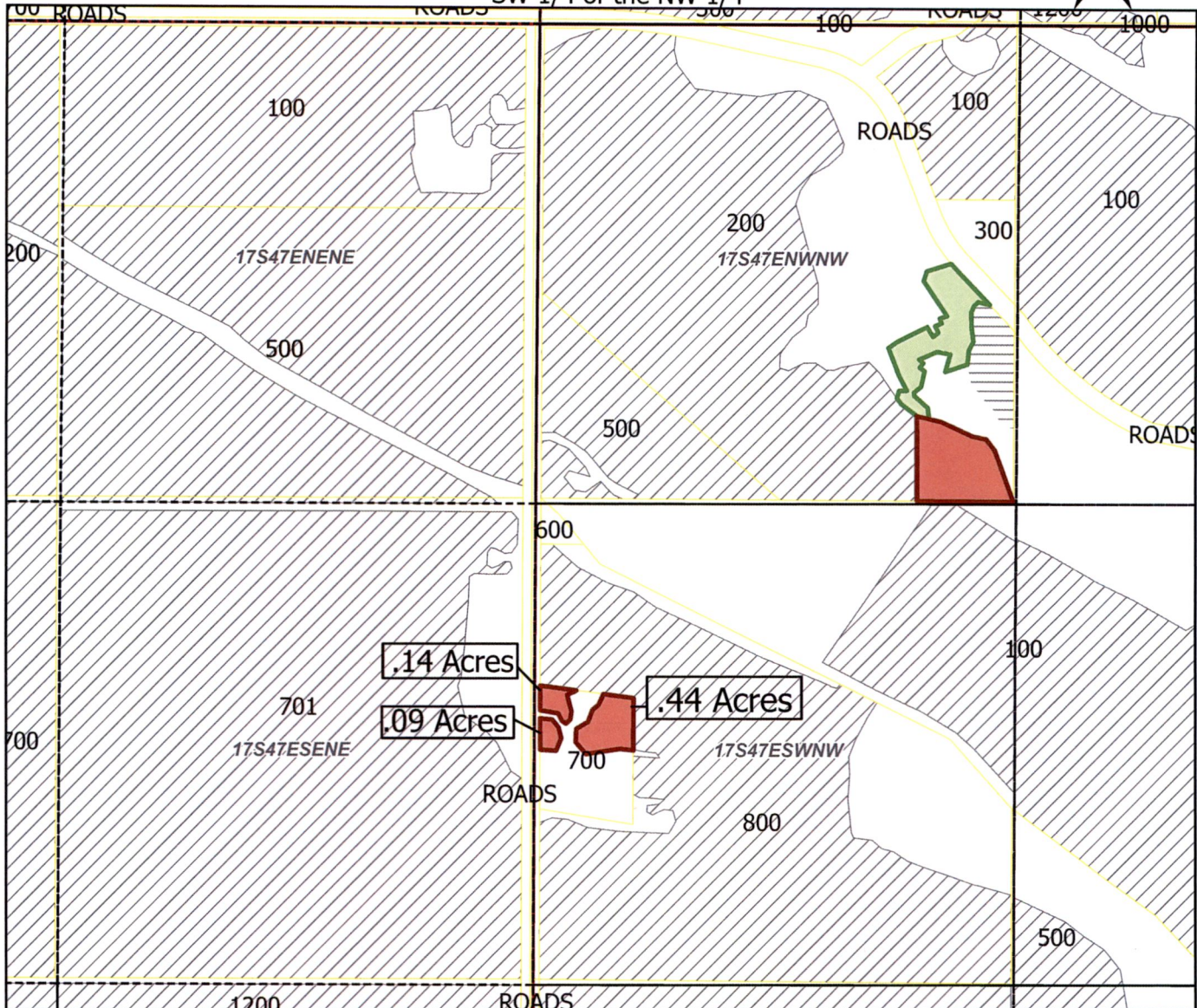
Owyhee Irrigation District

SEC. 17 T17S R47E

Scale - 1" = 400'



SW 1/4 of the NW 1/4



- On
- Off
- 75691
- 75712
- All Other Certificates

"OFF" Map

RECEIVED

2023 District Transfer Application

JAN 02 2024

NAME: Grove, Ezekiel

OWRD

TAXLOT - 700, 17S47E17 SW/NW: .67 Acres OFF, 0 Acres Remaining (Cert 75691 IR)



14375 -

Date: 12/12/2023

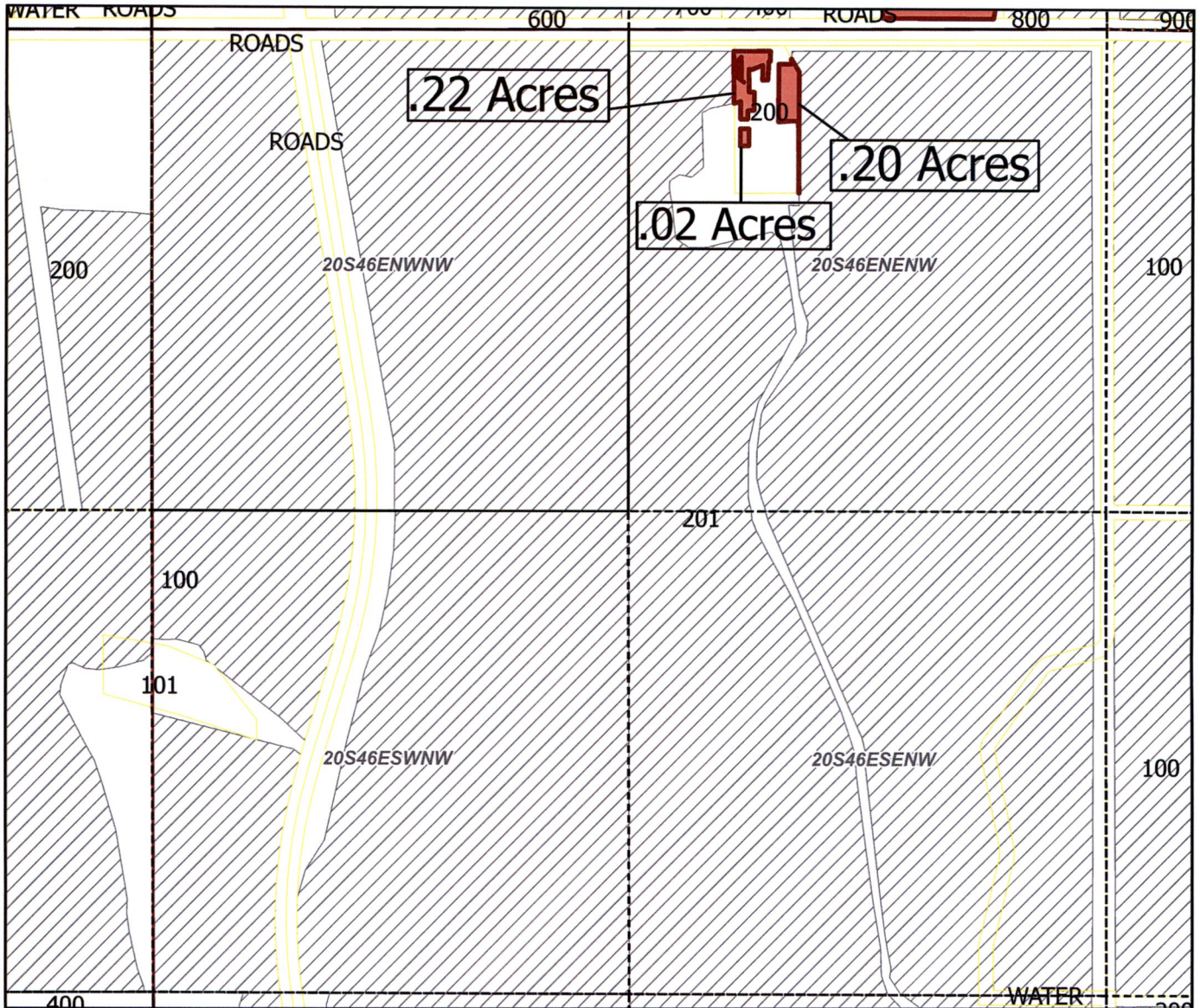
SUPERSEDED

Owyhee Irrigation District

SEC. 9 T20S R46E

Scale - 1" = 400'

NE 1/4 of the NW 1/4



"OFF" Map

-  On
-  Off
-  75691
-  75712
-  All Other Certificates

2023 District Transfer Application


NAME: David Grimaldo

TAXLOT - 200, 20S46E9 NE/NW: .44 Acres OFF, 34.86 Acres Remaining (Cert 75691 IR)

RECEIVED

JAN 02 2024

OWRD



Date: 12/12/2023

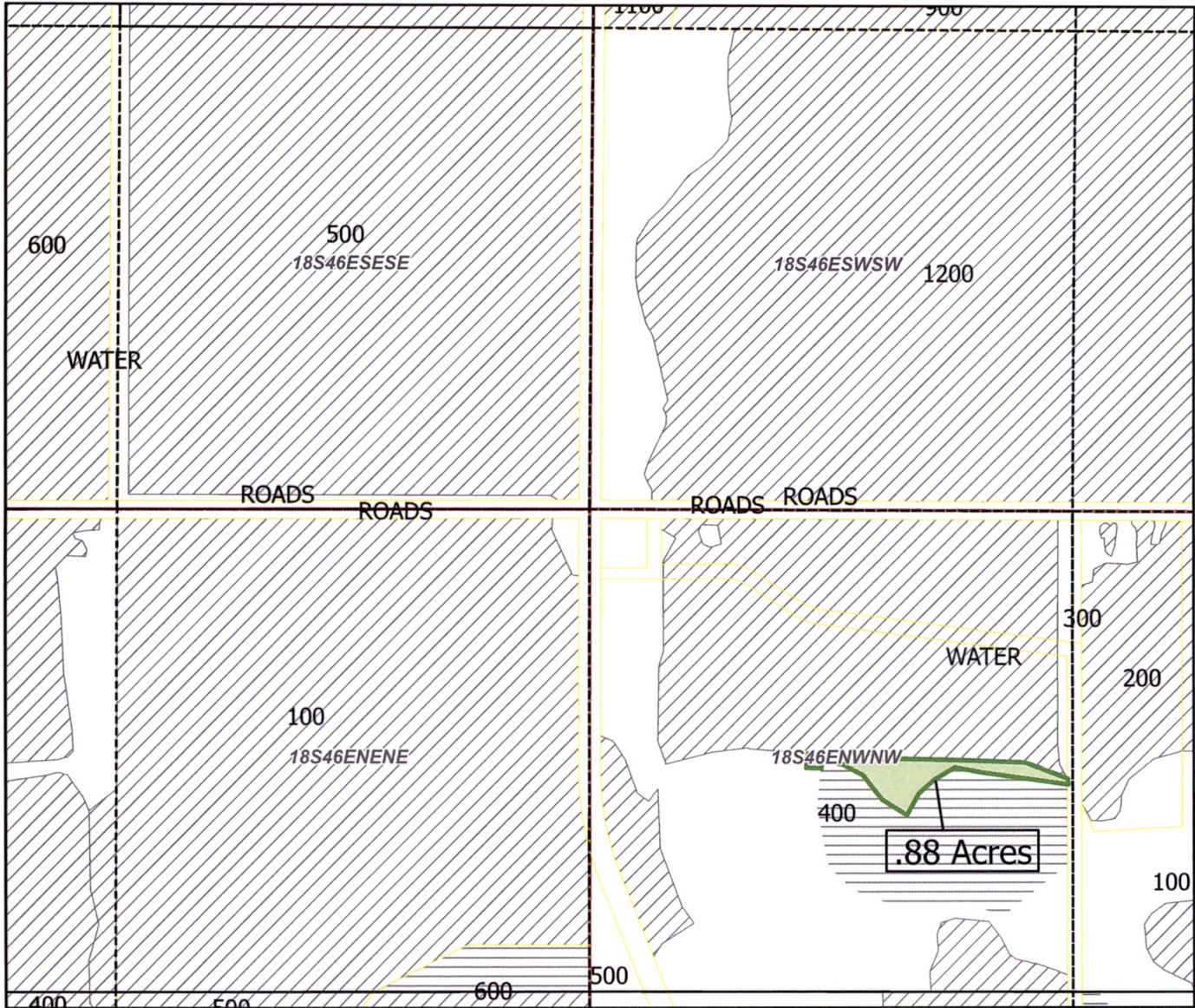
14375 -

SUPERSEDED

Owyhee Irrigation District

SEC. 27 T18S R46E

Scale - 1" = 400'
NW 1/4 of the NW 1/4



- On
- Off
- 75691
- 75712
- All Other Certificates

"ON" Map

RECEIVED

2023 District Transfer Application

JAN 02 2024

NAME: Pounds, Marlow

OWRD

TAXLOT - 400, 18S46E27 NW/NW: .88 Acres ON, 21.38 Acres Remaining (Cert 75691 IR)



Date: 12/19/2023

14375 -

SUPERSEDED

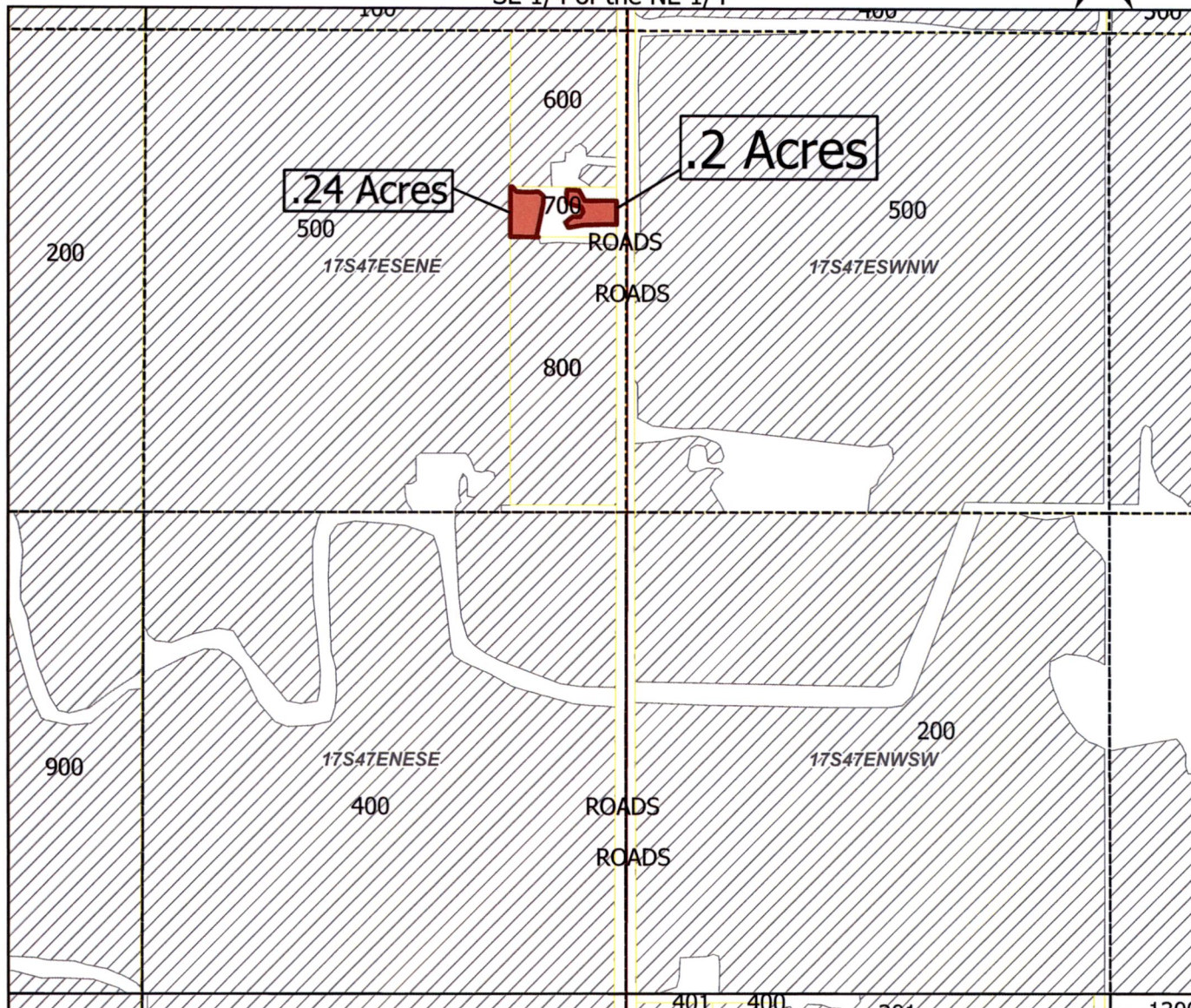
Owyhee Irrigation District

SEC. 8 T17S R47E

Scale - 1" = 400'



SE 1/4 of the NE 1/4



"OFF" Map

- On
- Off
- 75691
- 75712
- All Other Certificates

2023 District Transfer Application

NAME: Andel, Sean

RECEIVED

JAN 02 2024

OWRD

TAXLOT - 700, 17S47E8 SE/NE: .44 Acres OFF, 0 Acres Remaining (Cert 75691 IR)



Date: 12/12/2023

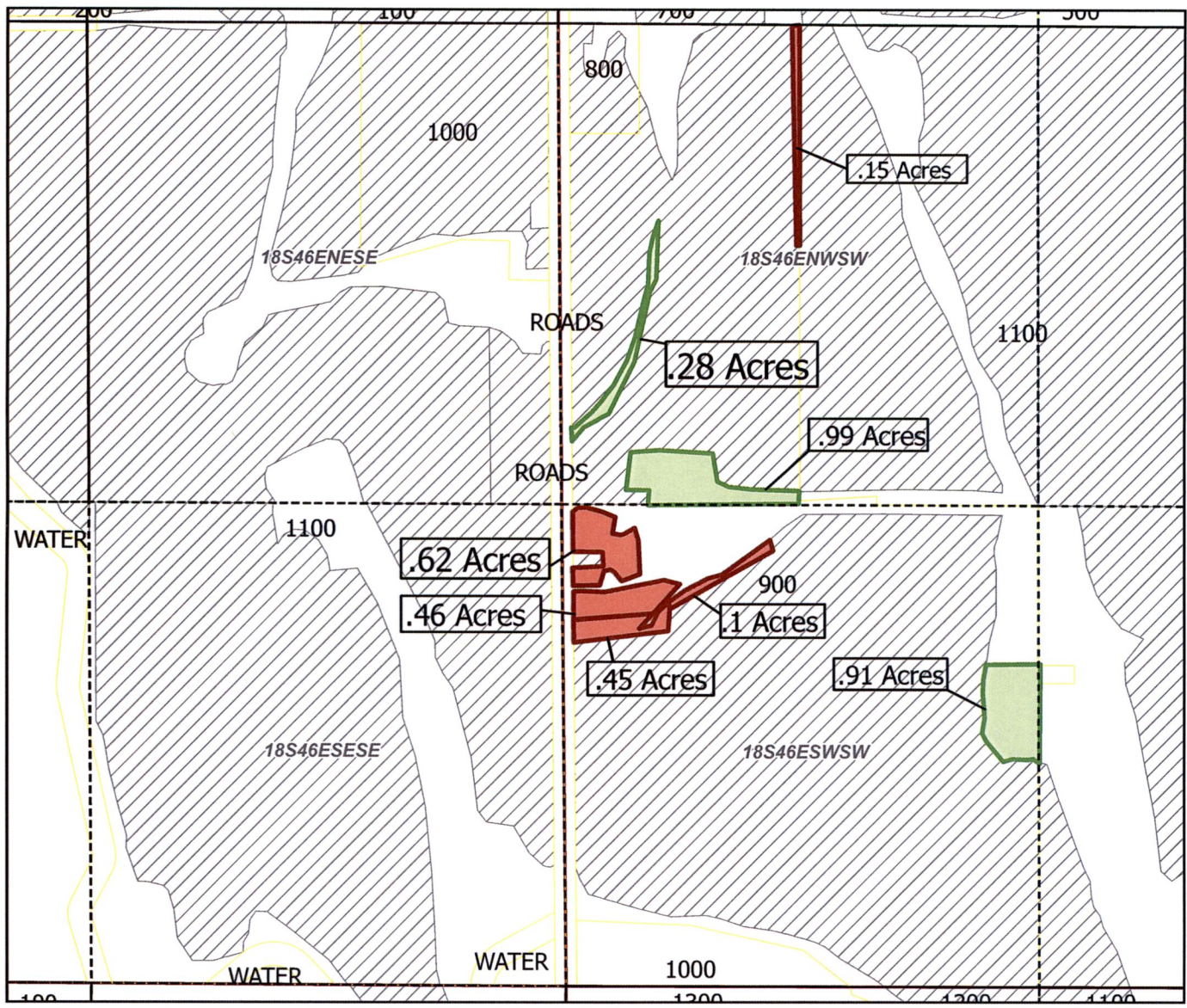
14375 -

SUPERSEDED

Owyhee Irrigation District

SEC. 34 T18S R46E

Scale - 1" = 400'
NW 1/4 of the SW 1/4
SW 1/4 of the SW 1/4



"OFF/ON" Map

RECEIVED

- On
- Off
- 75691
- 75712
- All Other Certificates


JAN 02 2024

2023 District Transfer Application

NAME: Alvin & Jeanna Hall

OWRD

- TAXLOT - 900, 18S46E34 NW/SW: .15 Acres OFF, 16.47 Acres Remaining (Cert 75691 IR)
- TAXLOT - 900, 18S46E34 NW/SW: 1.27 Acres ON, 16.47 Acres Remaining (Cert 75691 IR)
- TAXLOT - 900, 18S46E34 SW/SW: 1.63 Acres OFF, 31.33 Acres Remaining (Cert 75691 IR)
- TAXLOT - 900, 18S46E34 SW/SW: .91 Acres ON, 31.33 Acres Remaining (Cert 75691 IR)



Date: 12/19/2023

14375 -

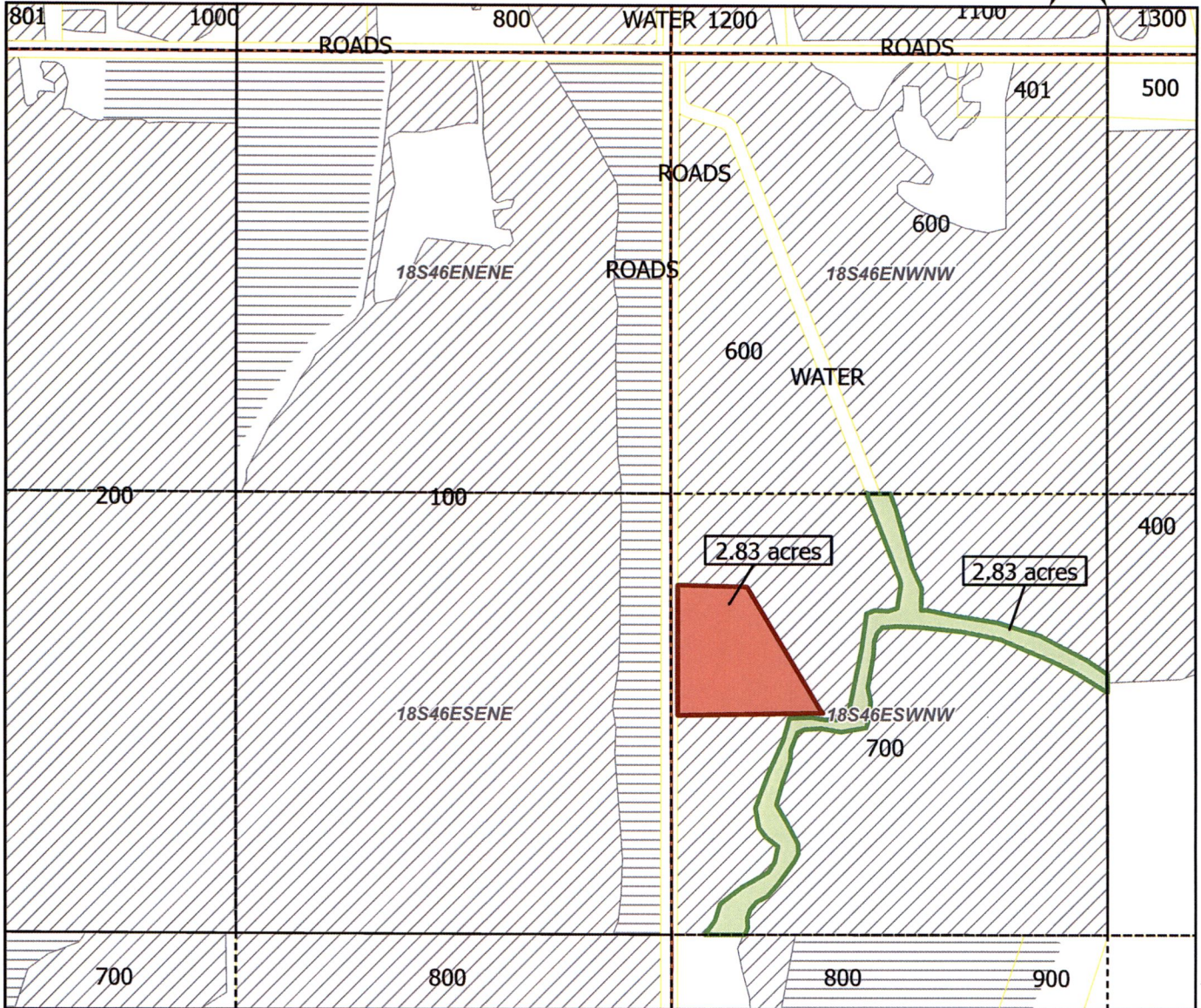
Owyhee Irrigation District

SUPERSEDED

SEC. 33 T18S R46E

Scale - 1" = 400'

SW 1/4 of the NW 1/4



- On
- Off
- 75691
- 75712
- All Other Certificates

"ON/OFF" Map

RECEIVED

JAN 02 2024

OWRD


2023 District Transfer Application

NAME: Fred Hussey

TAXLOT - 700, 18S46E33 SW/NW: 2.83 Acres OFF, 35.5 Acres Remaining (Cert 75691 IR)

TAXLOT - 700, 18S46E33 SW/NW: 2.83 Acres ON, 35.5 Acres Remaining (Cert 75691 IR)

14375 -



Date: 12/7/2023

Owyhee Irrigation District

SUPERSEDED

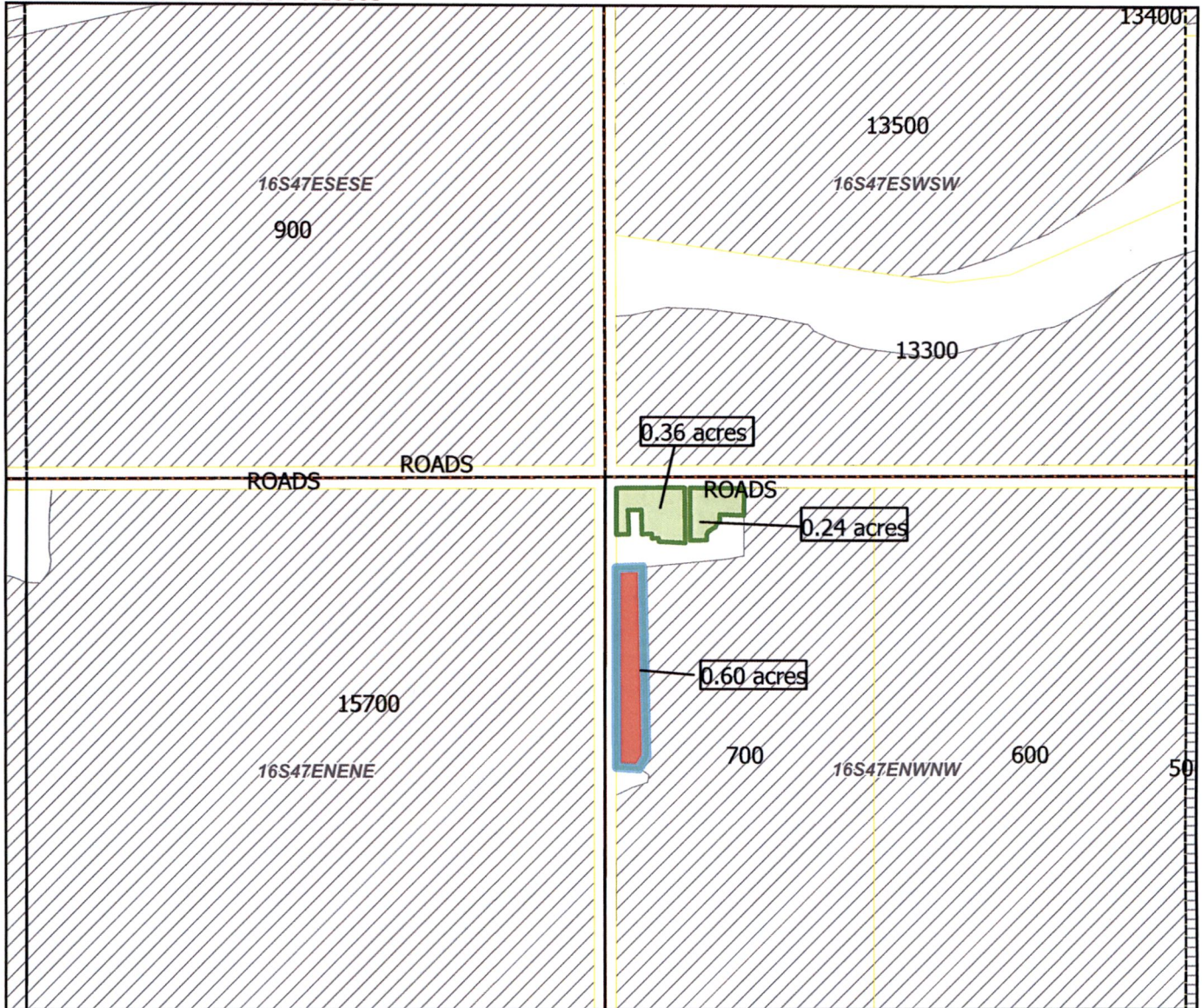
SEC. 34T16S R47E

Scale - 1" = 400'

NW 1/4 of the NW 1/4



Transfer Number: T-13885



- On
- Off
- 75691
- 75712
- All Other Certificates

"ON/OFF" Map

RECEIVED

JAN 02 2024


OWRD

2023 District Transfer Application

NAME: Nancy Allen

TAXLOT - 700, 16S47E34 NW/NW: 0.60 Acres ON, 15.8 Acres Remaining (Cert 75691 IR)

TAXLOT - 700, 16S47E34 NW/NW: 0.60 Acres OFF, 15.8 Acres Remaining (Cert 75691 IR)



Date: 11/6/2023

14375 -