

RECEIVED

MAR 14 2024

OWRD

LOCATED IN  
SECTION 32; T1N R13E W.M.  
WASCO COUNTY, OREGON  
TRANSFER MAP

TAX LOT 300 & 400  
TAX MAP 01N13E32

CERTIFICATE #19553  
APPLICATION U-176  
PERMIT U-188

**CWRE STATEMENT**

THIS MAP IS NOT INTENDED TO PROVIDE LEGAL DIMENSIONS OF LOCATIONS OF PROPERTY OWNERSHIP LINES.

**MAP INFORMATION**


COORDINATE SYSTEM: STATE PLANE OREGON NORTH ZONE 3601  
DATUM: NORTH AMERICAN DATUM OF 1983

**DATA SOURCES**

TAX LOT AND ROAD: WASCO COUNTY GIS  
SECTION LINEWORK: BUREAU OF LAND MANAGEMENT GIS

**PREPARED FOR**

RICHARD LYNCH  
3528 THREEMILE ROAD  
THE DALLES, OR 97058



29 28  
32 33

REFERENCE  
SECTION CORNER

NW 1/4  
NE 1/4

NE 1/4  
NE 1/4

NW 1/4  
NW 1/4

1535'

1630'

890'

725'

3 MILE COUNTY RD

TAX LOT 300  
TAX MAP  
01N13E32

WELL 2 (PROPOSED POA)  
WASC 2657  
(45.529308°, -121.212887°)

SW 1/4  
NW 1/4

WELL 1 (AUTHORIZED POA)  
WASC 2663  
(45.5291°, -121.2122°)

TAX LOT 400  
TAX MAP  
01N13E32

SW 1/4  
NE 1/4

SE 1/4  
NE 1/4

30.0 AC EXISTING POU  
30.0 AC PROPOSED POU

NW 1/4  
SE 1/4

NE 1/4  
SE 1/4

**LEGEND**

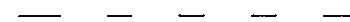
POINT OF APPROPRIATION (POA)



TAX LOT BOUNDARY



1/4 1/4 SECTION LINE



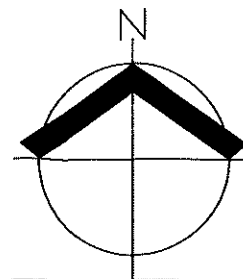
SECTION LINE




CERT#19553 PRIMARY IRRIGATION USE;  
EXISTING POU (30.0 ACRES)



CERT#19553 PRIMARY IRRIGATION USE;  
PROPOSED POU (30.0 ACRES)



SCALE: 1" = 400 FEET



ORIGINAL PAGE SIZE: 11" x 17"

DATE: 02/27/2024

TRANSFER MAP

3528 THREE MILE ROAD

TENNESON ENGINEERING | AN AKS COMPANY

3775 CRATES WAY

THE DALLES, OR 97058

541.296.9177 WWW.AKS-ENG.COM



EXHIBIT

A

DRWN: BGZ

CHKD: SRR

AKS JOB:

10477