




Warm Springs
Irrigation
District

Vale, Oregon

MALHEUR COUNTY

SEC 16 T18S R46E

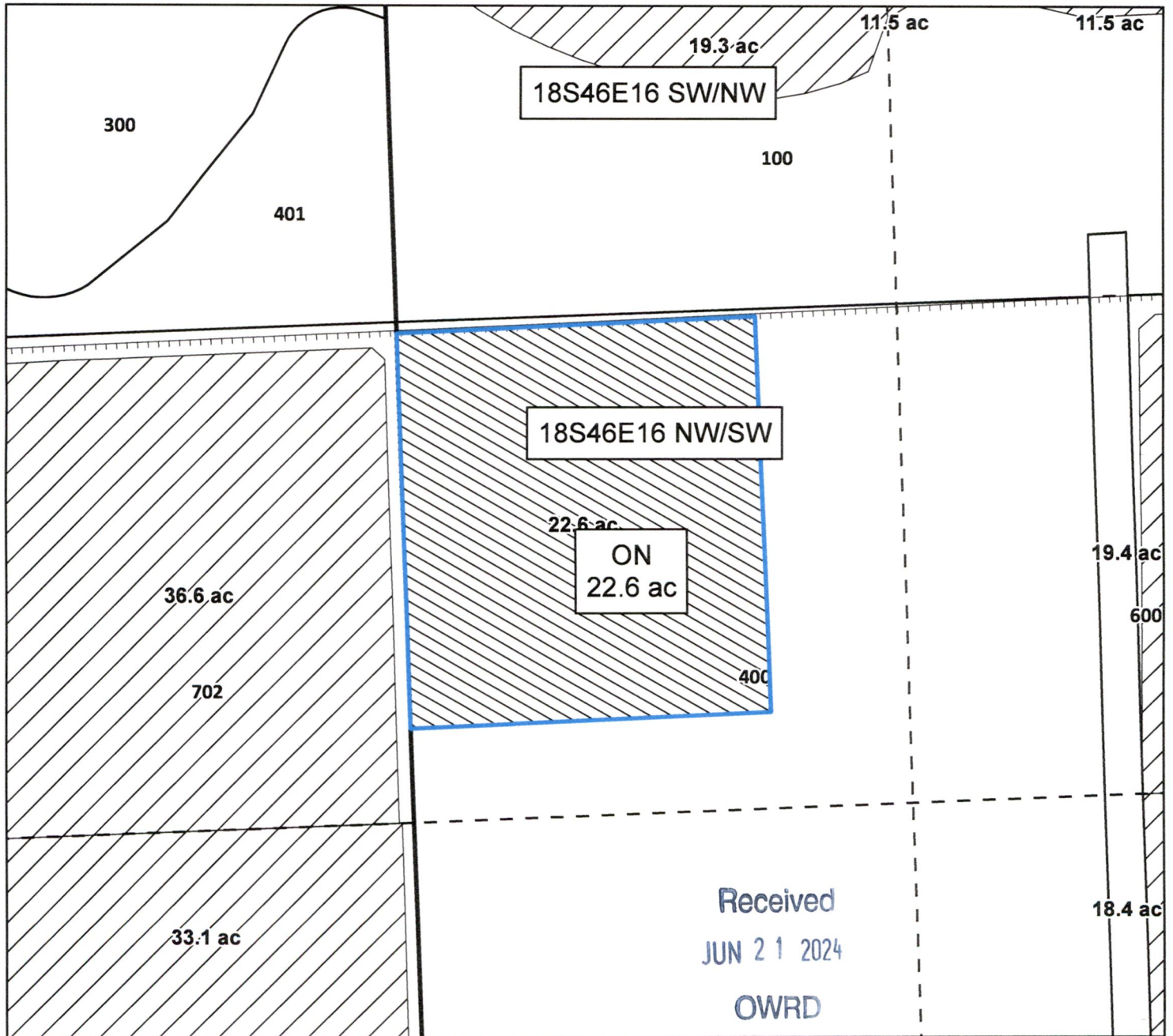
NW 1/4 OF THE SW 1/4 (SEC16)

	Irr
	Pending_Off
	Pending_On

DISTRICT INTERNAL
NOTICE #: 24-07

N
SCALE - 1" = 400'

ON MAP



APPLICATION FOR WATER RIGHTS TEMPORARY TRANSFER

NAME: MELTON FAMILY FARM
TL #400

22.6 AC ON CERTIFICATE 48051

Cert# :
48051 P

14483 -




Warm Springs
Irrigation
District

Vale, Oregon

MALHEUR COUNTY

SEC 05 T18S R47E

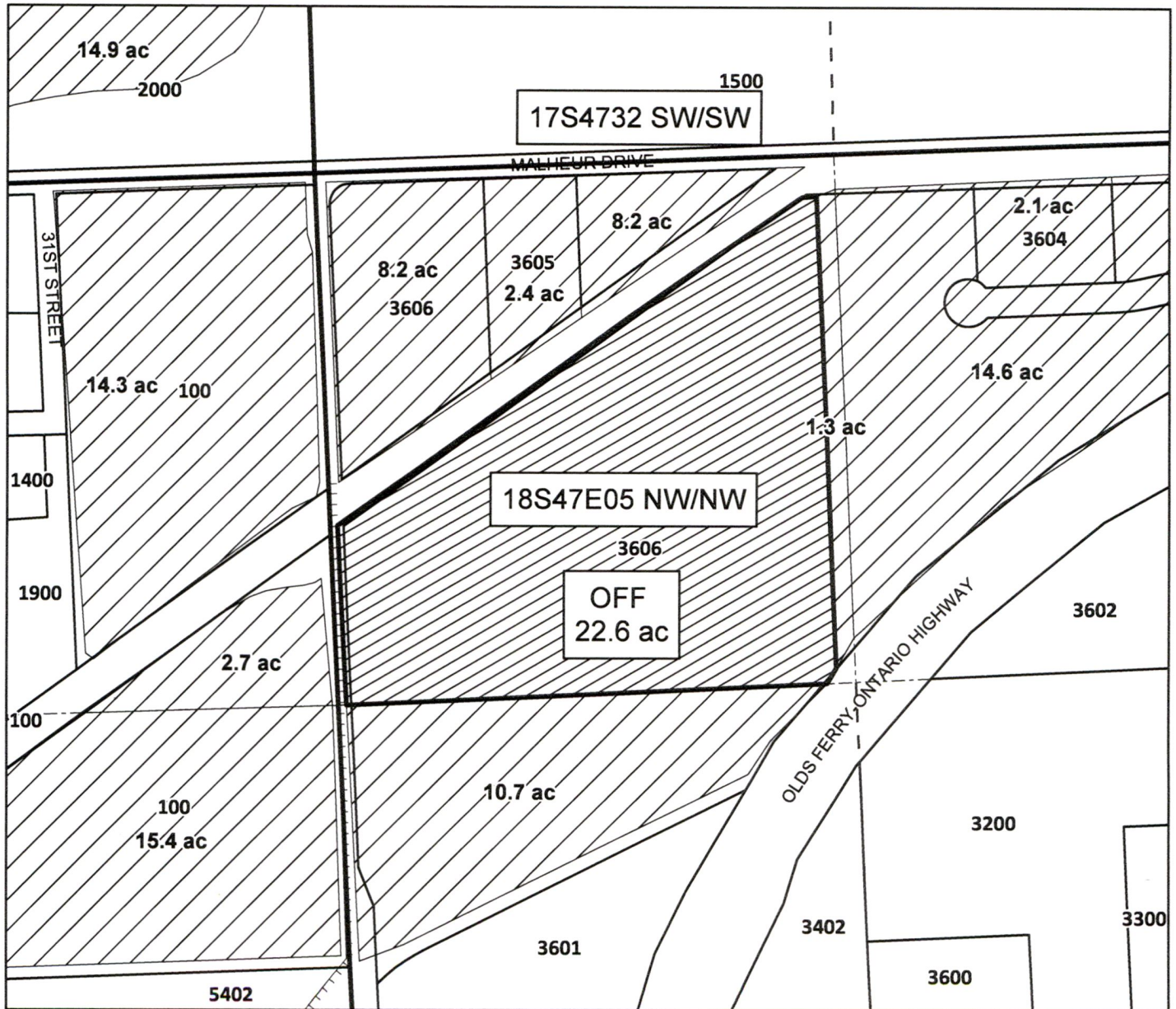
NW 1/4 OF THE NW 1/4 (SEC05)

	Irr
	Pending_Off
	Pending_On

DISTRICT INTERNAL
NOTICE #: 24-07

N
SCALE - 1" = 400'

OFF ON MAP



EXISTING OR REMAINING RIGHTS

APPLICATION FOR WATER RIGHTS TEMPORARY TRANSFER

Received
JUN 21 2024

NAME: Ontario Oregon Real Estate Co
TL #3606 : GOVT LOT 4
22.6 AC OFF 12.4 REMAINING

Cert# :
48051

Date: 6/17/2024

OWRD 14483 -