

# Swalley Irrigation District

## 2023 District Transfer Application "On/Off" Map

RECEIVED

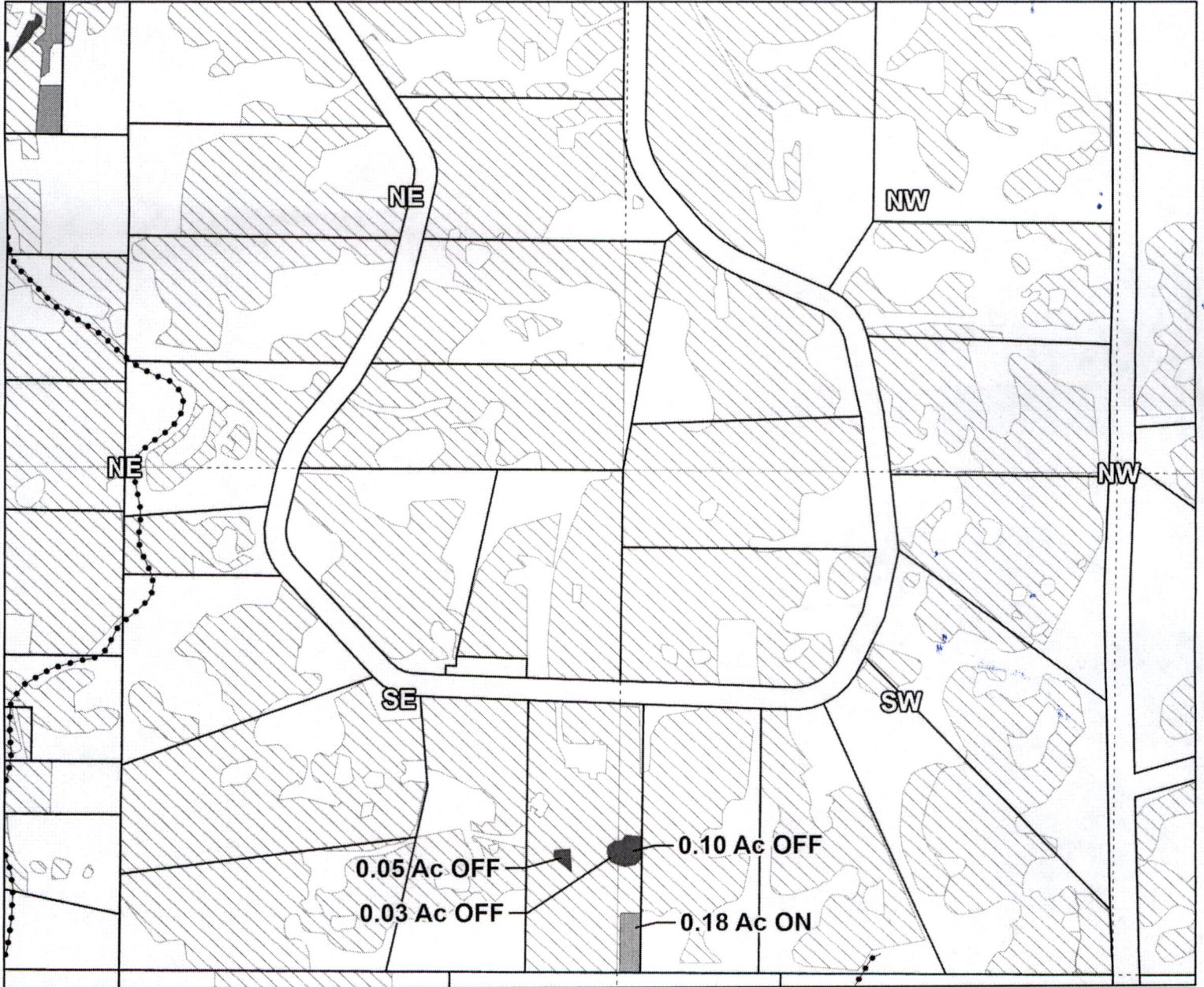
DEC 08 2023

OWRD

NE	NW
17S12E3	17S12E3
SE	SW

Certificates: 74145

for Bertrand Combre & Julie Langou



Taxlot 171208A000700, 17-12-08-SE/NE-00700: 0.08 Acres Off, 3.63 Acres Remaining  
 Taxlot 171208A000700, 17-12-09-SW/NW-00700: 0.18 Acres On, 0.96 Acres Total  
 Taxlot 171208A000700, 17-12-09-SW/NW-00700: 0.10 Acres Off, 0.86 Acres Remaining

- ◆◆ Pipelines and Canals
- Transfer - ON
- Transfer - OFF
- ▨ Primary Water Right
- Taxlots



1 inch = 400 feet

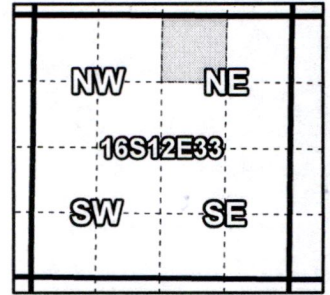
14365 -

Prepared by Swalley Irrigation District | July 2023

RECEIVED

DEC 08 2023

OWRD

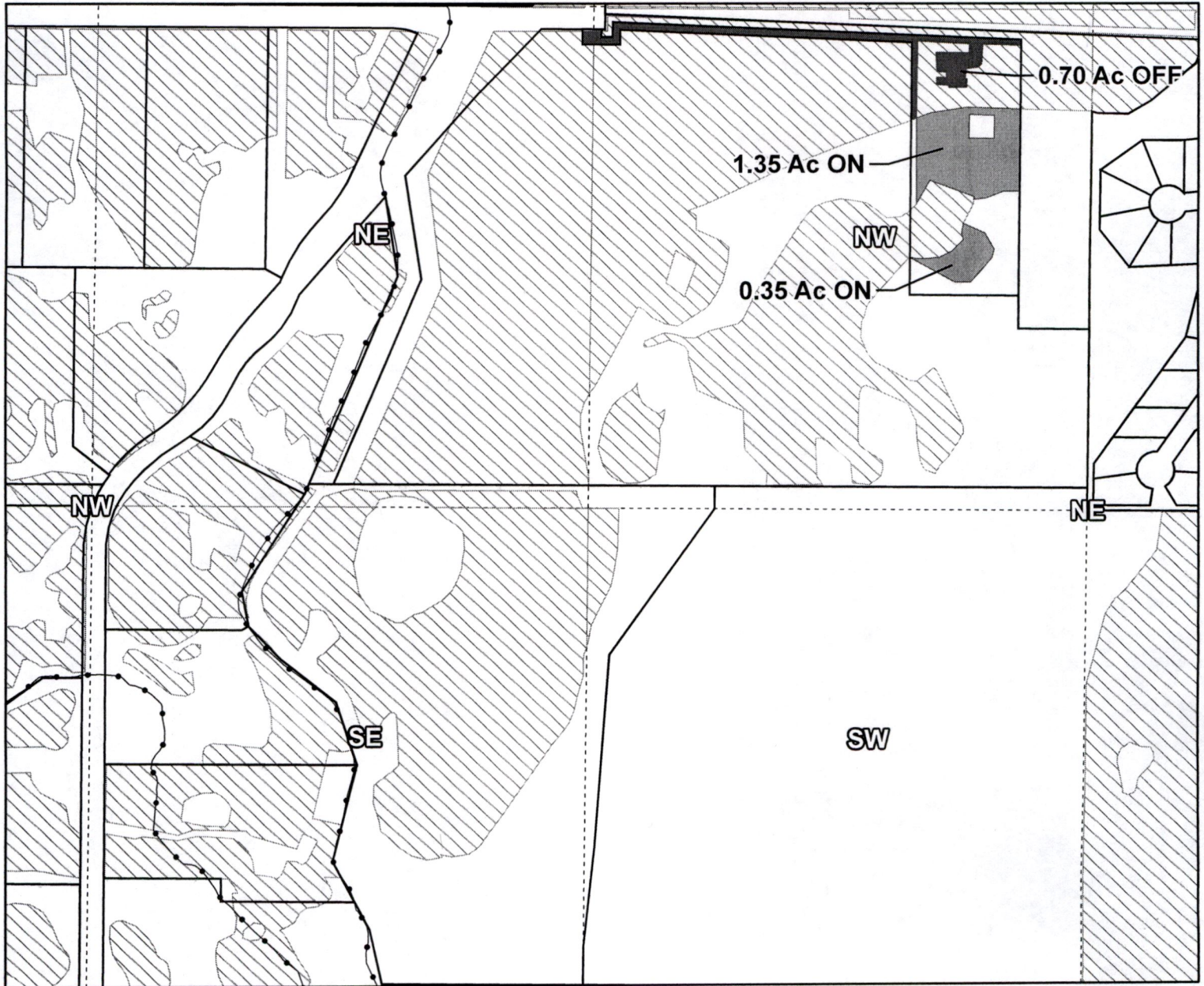


# Swalley Irrigation District

## 2023 District Transfer Application "On/Off" Map

Certificates: 74145

for Kenneth & Vicki Morris



Taxlot 1612330000207, 16-12-33-NW/NE-00207: 1.70 Acres On, 3.98 Acres Total  
 Taxlot 1612330000207, 16-12-33-NW/NE-00207: 0.70 Acres Off, 3.28 Acres Remaining

- Pipelines and Canals
- Transfer - ON
- Transfer - OFF
- ▨ Primary Water Right
- Taxlots



1 inch = 400 feet

14365 -

Prepared by Swalley Irrigation District | August 2023

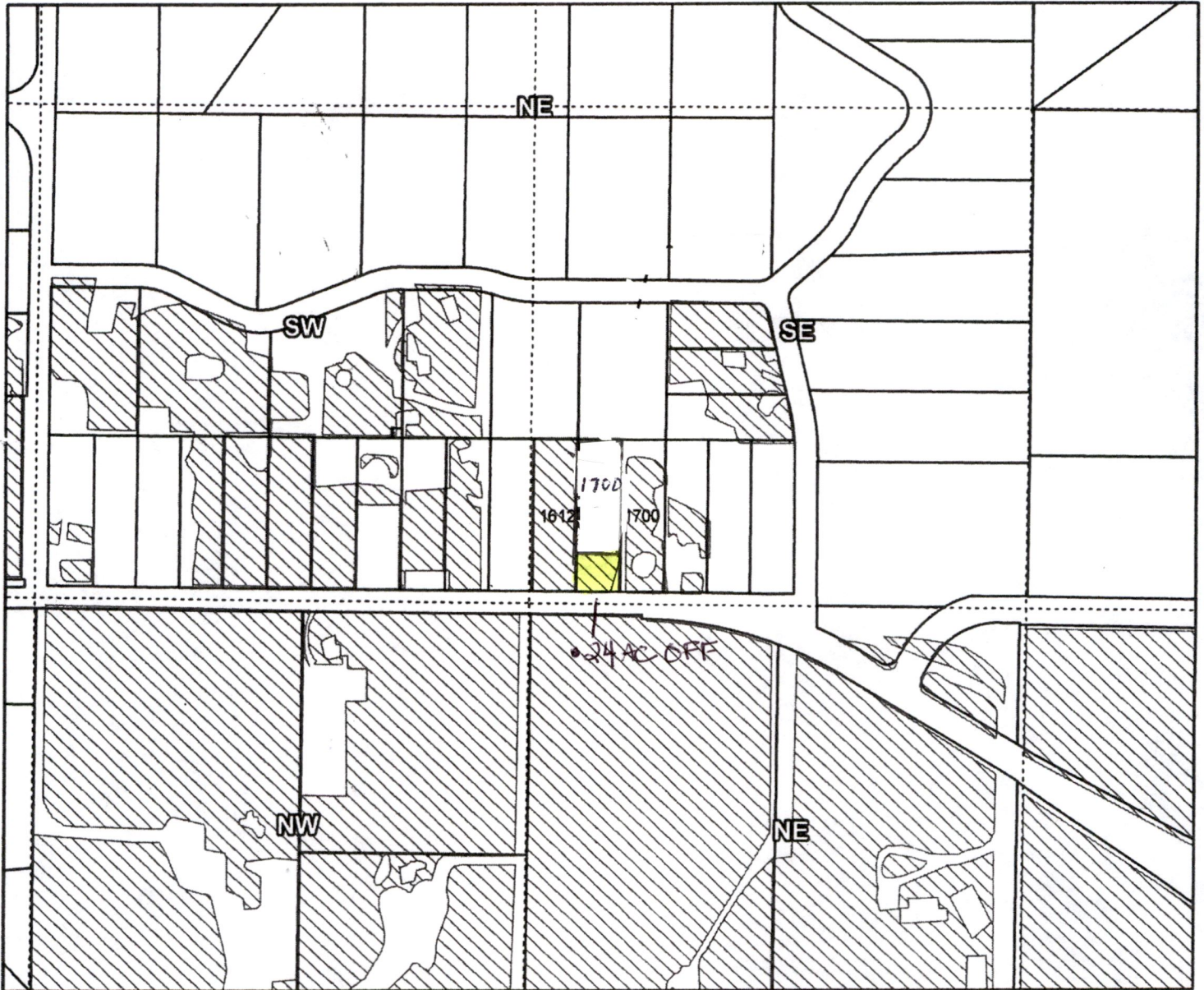
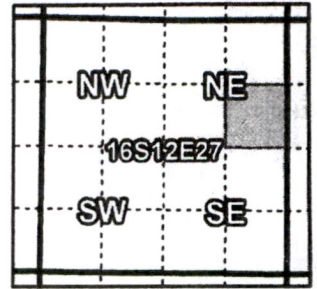
RECEIVED

DEC 08 2023

OWRD

# Swalley Irrigation District 2018 District Transfer Application "Off" Map

Certificates: 74145  
for Due, Sussie Marie



Taxlot 161227A001700, T16S R12E 27 SE/NE: 0,24 Acres Off, 0. Acres Remaining (Cert # 74145)

- Pipelines and Canals
- Transfer
- Taxlots
- Primary Water Right



1 inch = 400 feet

Prepared by Swalley Irrigation District | NOVEMBER 2018

14365 -

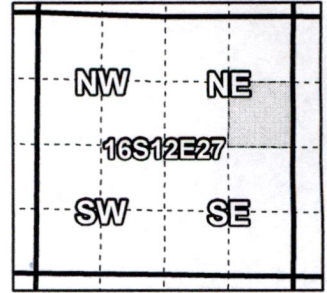
# Swalley Irrigation District

## 2021 District Transfer Application "Off" Map

RECEIVED

DEC 08 2023

OWRD



Certificates: 74145

*Outclaim Map Swalley ID*



Taxlot 161227A001800, 16-12-27-SE/NE-01800: 0.41 Acres Off, 0. AC Remaining

- Pipelines and Canals
- Transfer
- ▨ Primary Water Right
- Taxlots



1 inch = 400 feet

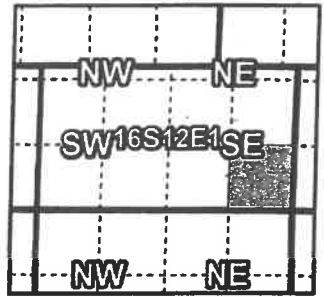
14365 -

Prepared by Swalley Irrigation District | March 2022

OWRD E-RECEIVED  
01/31/2024  
AMENDED

# Swalley Irrigation District 2023 District Transfer Application Quitclaim Map

Certificates: 74145 - Leroy Walton  
for Wyatt White



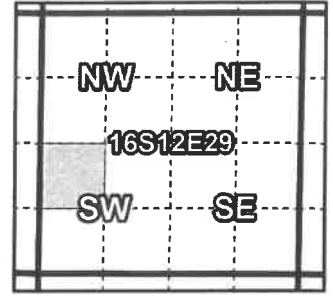
Taxlot 161201D000700, 16-12-01-SE/SE-00700: 1.15 Acres Off, 5.15 Acres Remaining  
*.35 Ac Off, 4.80 Remaining*

- Pipelines and Canals
- Transfer
- Primary Water Right
- Taxlots



1 inch = 400 feet

# Swalley Irrigation District 2023 District Transfer Application "On" Map



**Certificates: 74145**

for Walter Babcock



Taxlot 161229C003400, 16-12-29-NW/SW-03400: 1.00 Acres On, 5.50 Acres Total

- Pipelines and Canals
- Transfer
- ▨ Primary Water Right
- Taxlots



1 inch = 400 feet

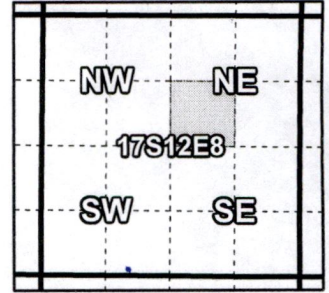
# Swalley Irrigation District

## 2023 District Transfer Application "On/Off" Map

RECEIVED

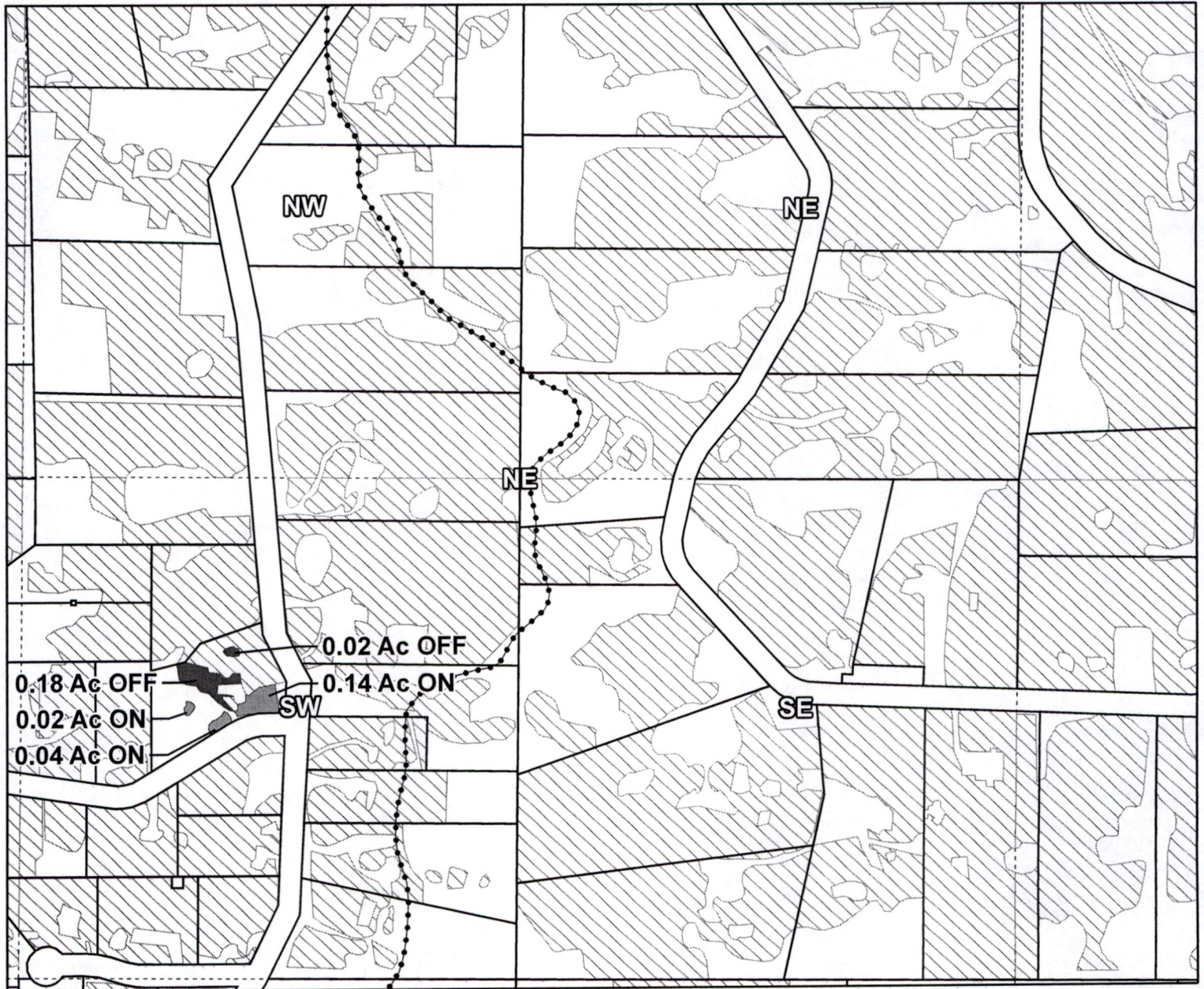
DEC 08 2023

OWRD



Certificates: 74145

for Shawn & Bonnie Varner



Taxlot 171208A003800, 17-12-08-SW/NE-03800: 0.20 Acres On, 1.00 Acres Total  
 Taxlot 171208A003800, 17-12-08-SW/NE-03800: 0.20 Acres Off, 0.80 Acres Remaining

- Pipelines and Canals
- Transfer - ON
- Transfer - OFF
- Primary Water Right
- Taxlots



1 inch = 400 feet

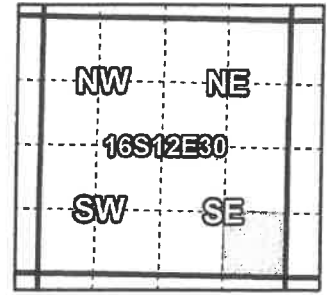
14365 -

Prepared by Swalley Irrigation District | August 2023

# Swalley Irrigation District

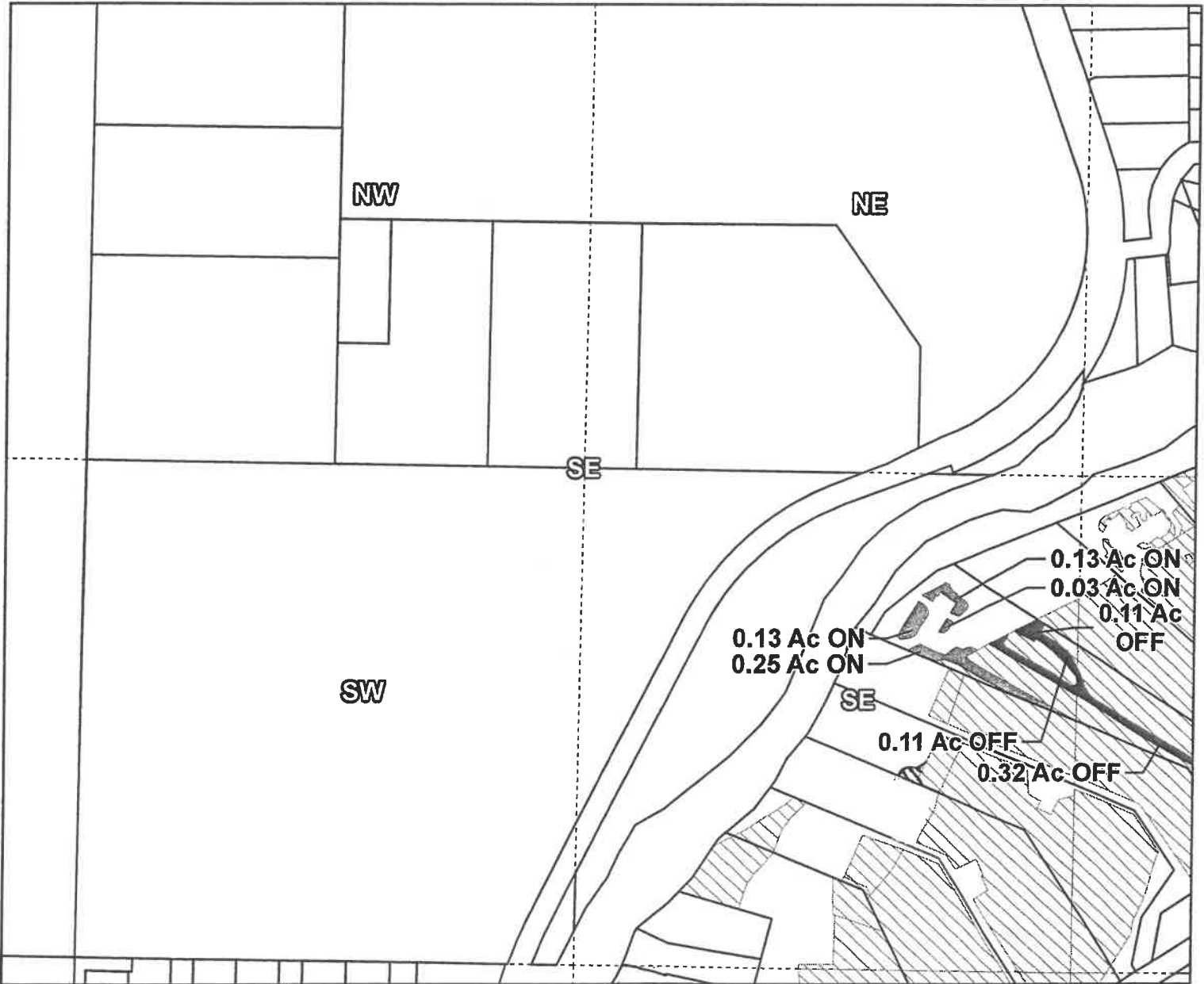
## 2023 District Transfer Application "On/Off" Map

OWRD E-RECEIVED  
02/02/2024  
AMENDED



**Certificates: 74145**

Sarah & Benjamin Duenwald



Taxlot 1612300003600, 16-12-29-SW/SW-03600: 0.32 Acres Off, 1.76 Acres Remaining  
 Taxlot 1612300003600, 16-12-30-SE/SE-03600: 0.54 Acres On, 1.43 Acres Total  
 Taxlot 1612300003600, 16-12-30-SE/SE-03600: 0.22 Acres Off, 1.21 Acres Remaining

- Pipelines and Canals
- Transfer - ON
- Transfer - OFF
- Primary Water Right
- Taxlots



1 inch = 400 feet

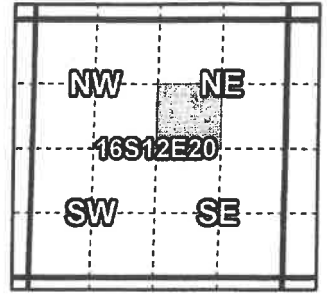
Prepared by Swalley Irrigation District | August 2023



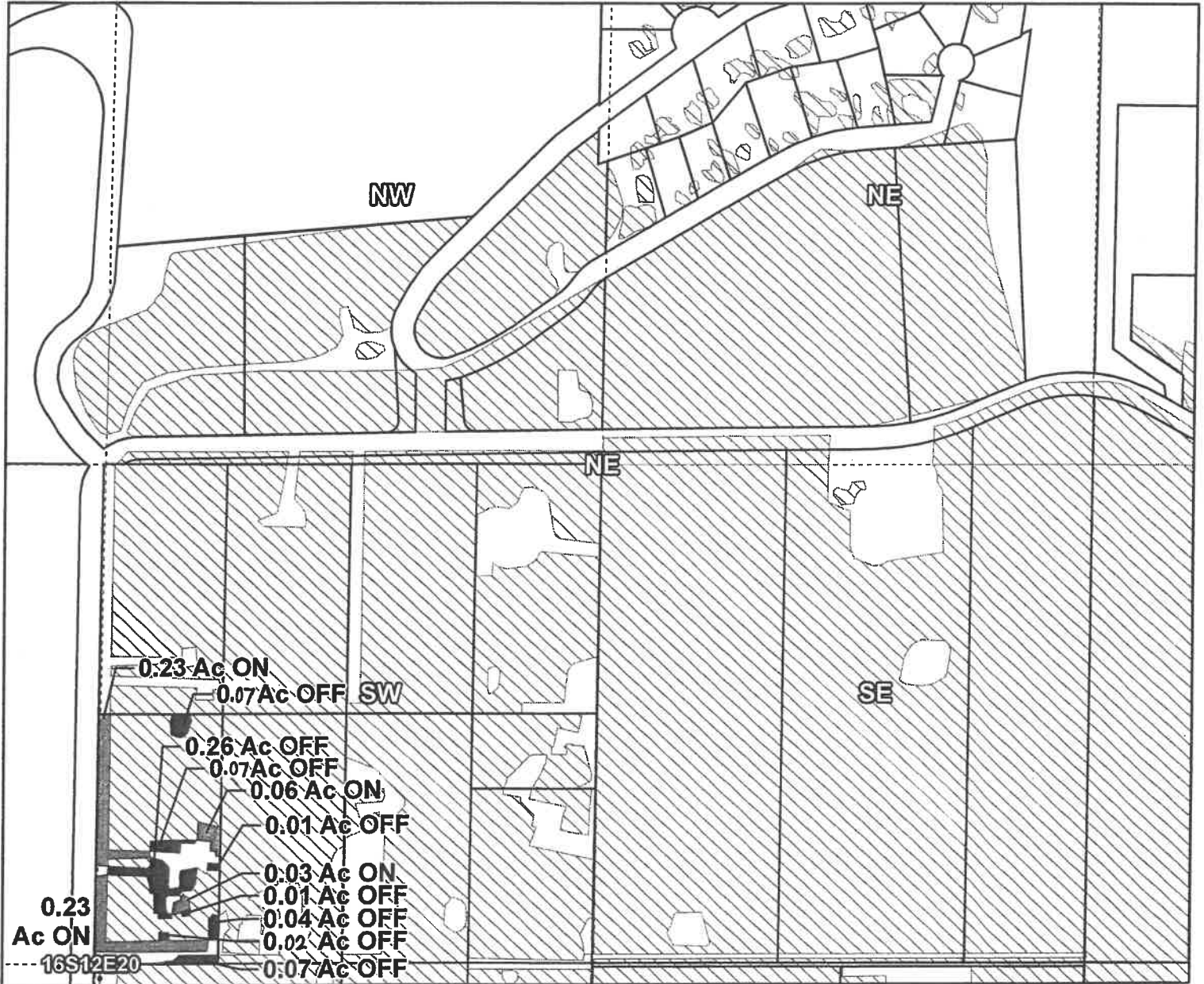
# Swalley Irrigation District

## 2023 District Transfer Application "On/Off" Map

OWRD E-RECEIVED  
01/11/2024  
AMENDED



**Certificates: 74145**  
for Randy Marchbanks



Taxlot 1612200000500, 16-12-20-SW/NE-00500: 0.55 Acres On, 4.35 Acres Total  
Taxlot 1612200000500, 16-12-20-SW/NE-00500: 0.55 Acres Off, 3.80 Acres Remaining

- Pipelines and Canals
- Transfer - ON
- Transfer - OFF
- ▨ Primary Water Right
- Taxlots



1 inch = 400 feet

Prepared by Swalley Irrigation District | September 2023

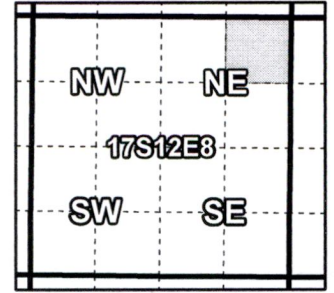
# Swalley Irrigation District

## 2023 District Transfer Application "On/Off" Map

RECEIVED

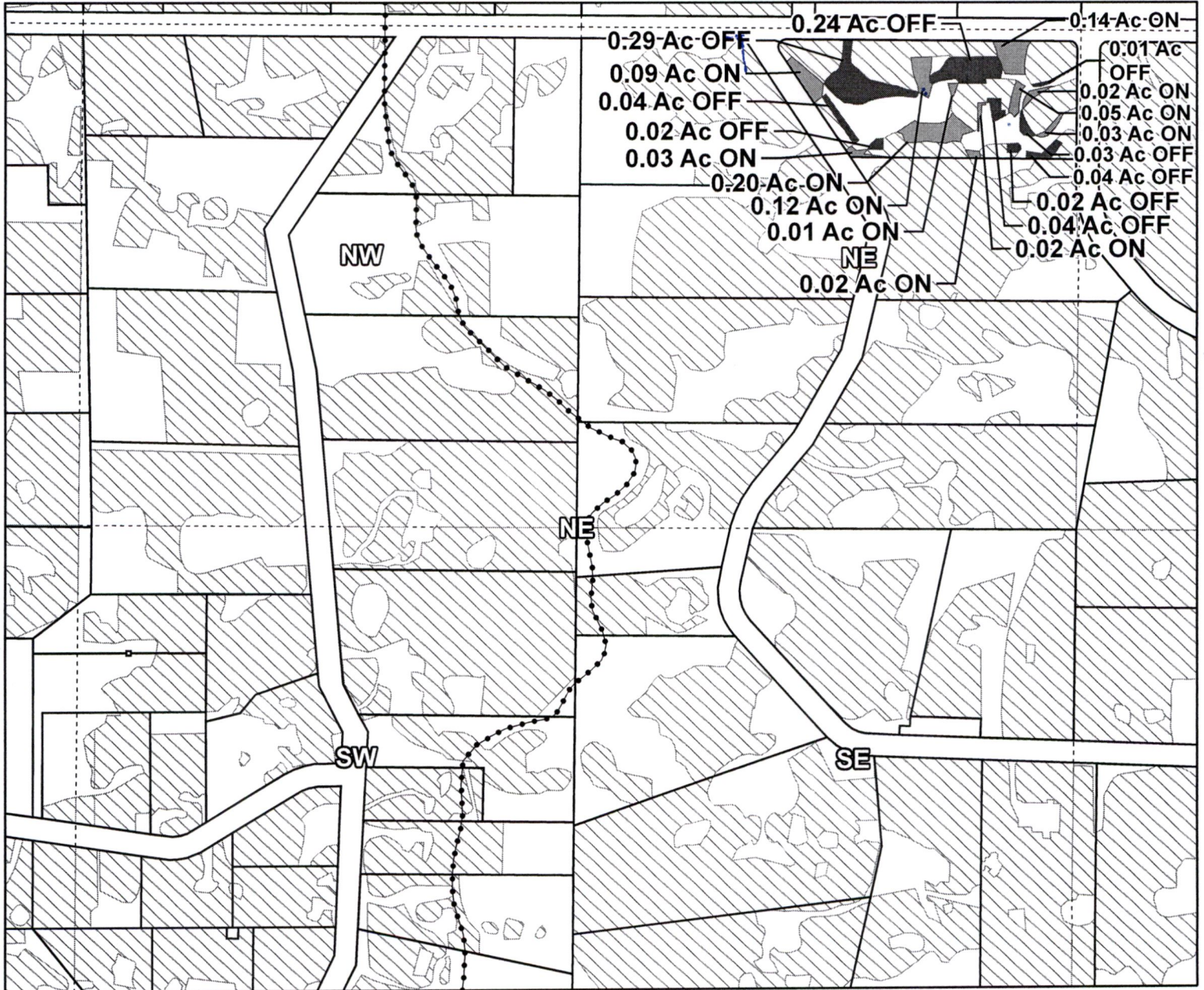
DEC 08 2023

OWRD



Certificates: 74145

for Matthew Sabelman



Taxlot 171208A000100, 17-12-08-NE/NE-00100: 0.73 Acres On, 3.73 Acres Total  
 Taxlot 171208A000100, 17-12-08-NE/NE-00100: 0.73 Acres Off, 3.00 Acres Remaining

- Pipelines and Canals
- Transfer - ON
- Transfer - OFF
- ▨ Primary Water Right
- Taxlots



1 inch = 400 feet

14365 -

Prepared by Swalley Irrigation District | September 2023

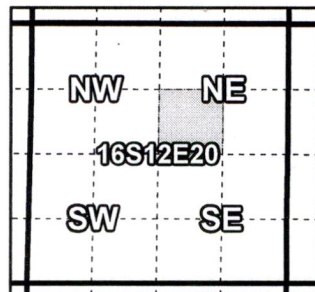
# Swalley Irrigation District

## 2023 District Transfer Application "On/Off" Map

RECEIVED

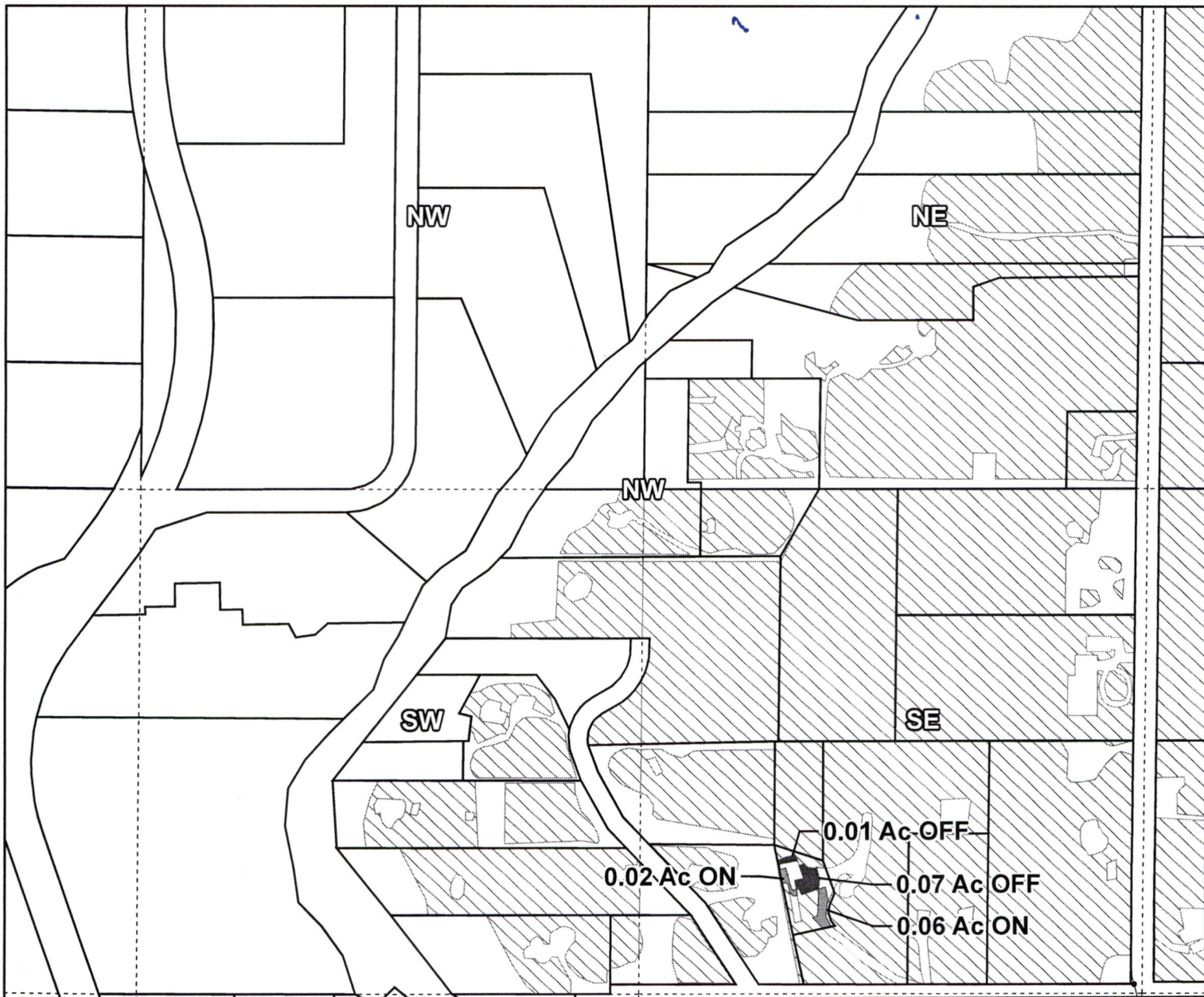
DEC 08 2023

OWRD



Certificates: 74145

for D Miller Trust



Taxlot 161229B001402, 16-12-29-SE/NW-01402: 0.08 Acres On, 0.58 Acres Total  
 Taxlot 161229B001402, 16-12-29-SE/NW-01402: 0.08 Acres Off, 0.50 Acres Remaining

- Pipelines and Canals
- Transfer - ON
- Transfer - OFF
- ▨ Primary Water Right
- Taxlots



1 inch = 400 feet

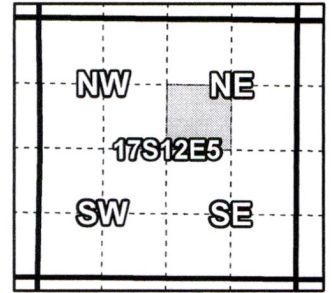
14365 -

Prepared by Swalley Irrigation District | September 2023

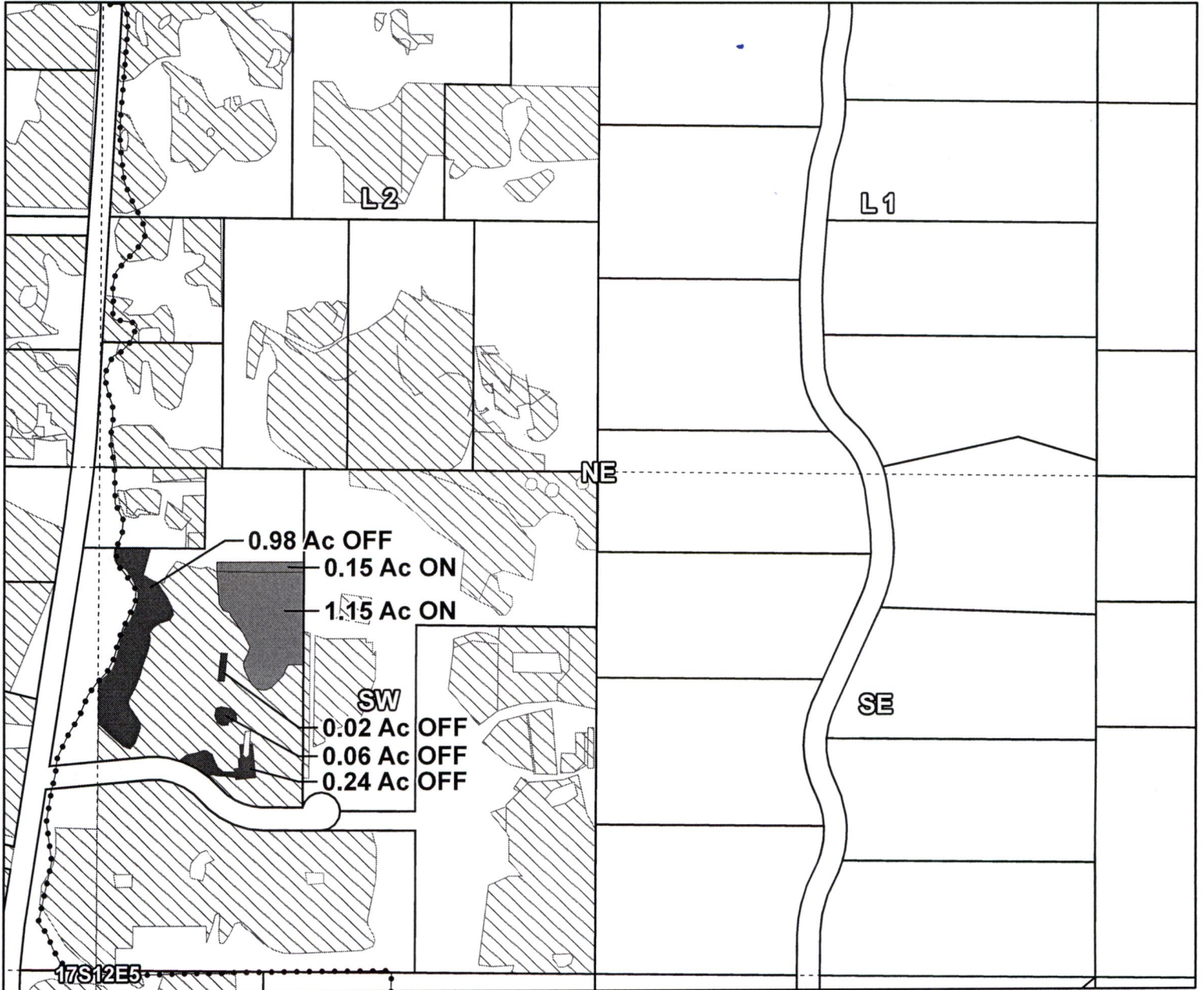
# Swalley Irrigation District

## 2023 District Transfer Application "On/Off" Map

RECEIVED  
 DEC 08 2023  
 OWRD



Certificates: 74145  
 for Michael Premus



Taxlot 171205A002401, 17-12-05-SW/NE-02401: 1.30 Acres On, 6.69 Acres Total  
 Taxlot 171205A002401, 17-12-05-SW/NE-02401: 1.30 Acres Off, 5.39 Acres Remaining

- Pipelines and Canals
- Transfer - ON
- Transfer - OFF
- ▨ Primary Water Right
- Taxlots



1 inch = 400 feet

14365 -

Prepared by Swalley Irrigation District | September 2023

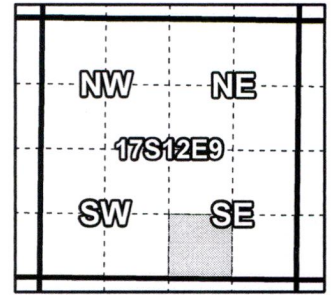
# Swalley Irrigation District

## 2023 District Transfer Application "On/Off" Map

RECEIVED

DEC 08 2023

OWRD



Certificates: 74145

for Tiffani Watson



Taxlot 171209DC03800, 17-12-09-SW/SE-03800: 0.04 Acres On, 0.54 Acres Total  
 Taxlot 171209DC03800, 17-12-09-SW/SE-03800: 0.04 Acres Off, 0.50 Acres Remaining

- ◆ Pipelines and Canals
- Transfer - ON
- Transfer - OFF
- ▨ Primary Water Right
- Taxlots



1 inch = 400 feet

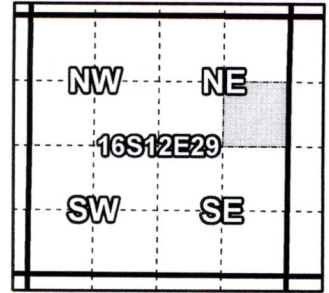
14365 -

Prepared by Swalley Irrigation District | September 2023

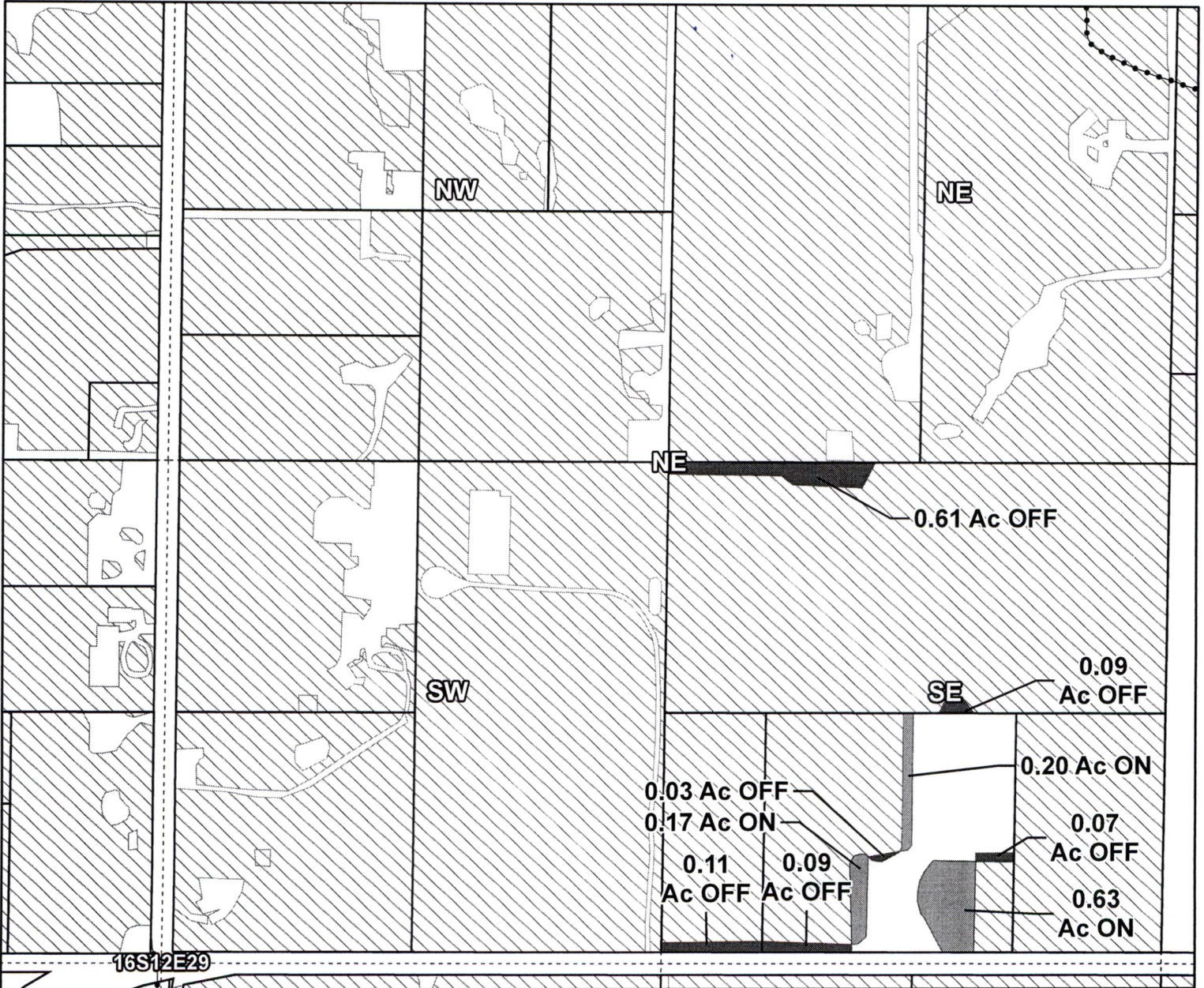
# Swalley Irrigation District

## 2023 District Transfer Application "On/Off" Map

RECEIVED  
 DEC 08 2023  
 OWRD



**Certificates: 74145**  
 for Back Forty LLC



Taxlot 1612290000200, 16-12-29-SE/NE-00200: 0.70 Acres Off, 19.30 Acres Remaining  
 Taxlot 1612290000202, 16-12-29-SE/NE-00202: 0.11 Acres Off, 3.69 Acres Remaining  
 Taxlot 1612290000203, 16-12-29-SE/NE-00203: 1.00 Acres On, 6.30 Acres Total  
 Taxlot 1612290000203, 16-12-29-SE/NE-00203: 0.19 Acres Off, 6.11 Acres Remaining

- Pipelines and Canals
- Transfer - ON
- Transfer - OFF
- ▨ Primary Water Right
- Taxlots



1 inch = 400 feet

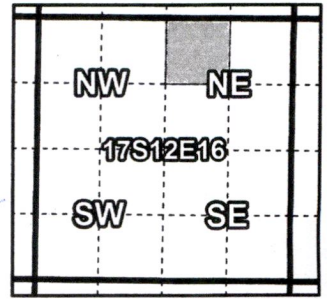
14365 -

Prepared by Swalley Irrigation District | September 2023

# Swalley Irrigation District

## 2023 District Transfer Application "On/Off" Map

RECEIVED  
 DEC 08 2023  
 OWRD



**Certificates: 74145**  
 for Crystal Schweizerhof



Taxlot 171216AB00600, 17-12-16-NW/NE-00600: 0.19 Acres On, 0.39 Acres Total  
 Taxlot 171216AB00600, 17-12-16-NW/NE-00600: 0.19 Acres Off, 0.20 Acres Remaining

- Pipelines and Canals
- Transfer - ON
- Transfer - OFF
- ▨ Primary Water Right
- Taxlots



1 inch = 400 feet

14365 -

Prepared by Swalley Irrigation District | October 2023

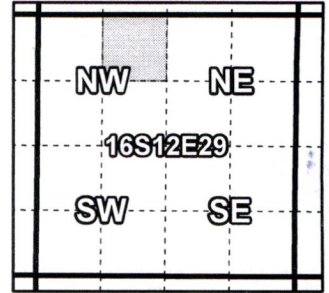
# Swalley Irrigation District

## 2023 District Transfer Application "On/Off" Map

RECEIVED

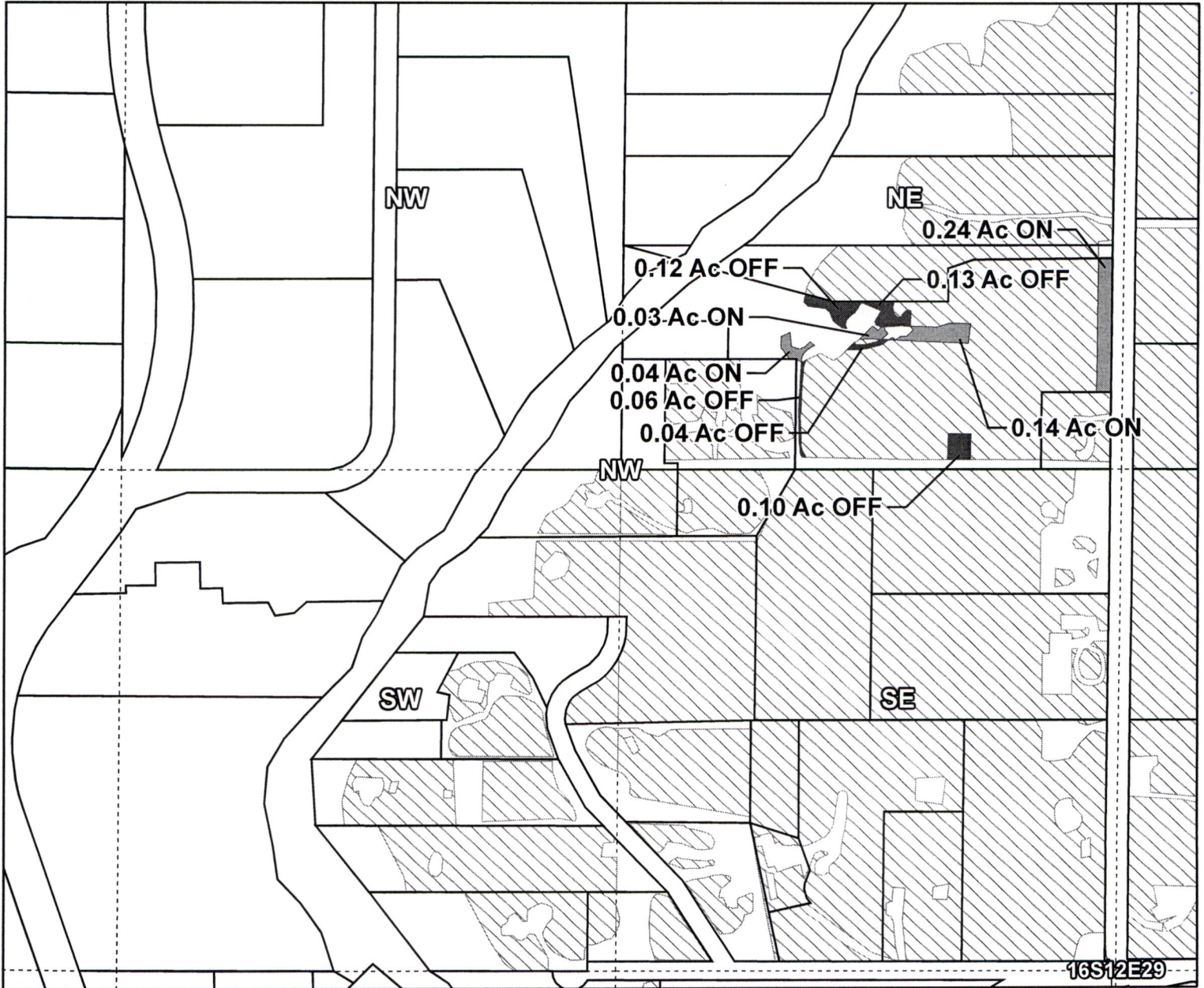
DEC 08 2023

OWRD



Certificates: 74145

for Adam Gilbert Trust



Taxlot 161229B000400, 16-12-29-NE/NW-00400: 0.45 Acres On, 7.96 Acres Total  
 Taxlot 161229B000400, 16-12-29-NE/NW-00400: 0.45 Acres Off, 7.51 Acres Remaining

- Pipelines and Canals
- Transfer - ON
- Transfer - OFF
- ▨ Primary Water Right
- Taxlots

14365 -



1 inch = 400 feet

Prepared by Swalley Irrigation District | September 2023



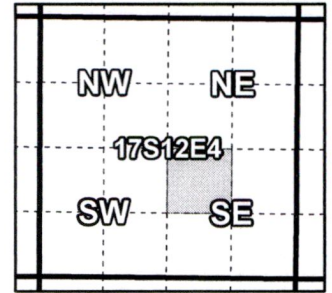
# Swalley Irrigation District

## 2023 District Transfer Application "On/Off" Map

RECEIVED

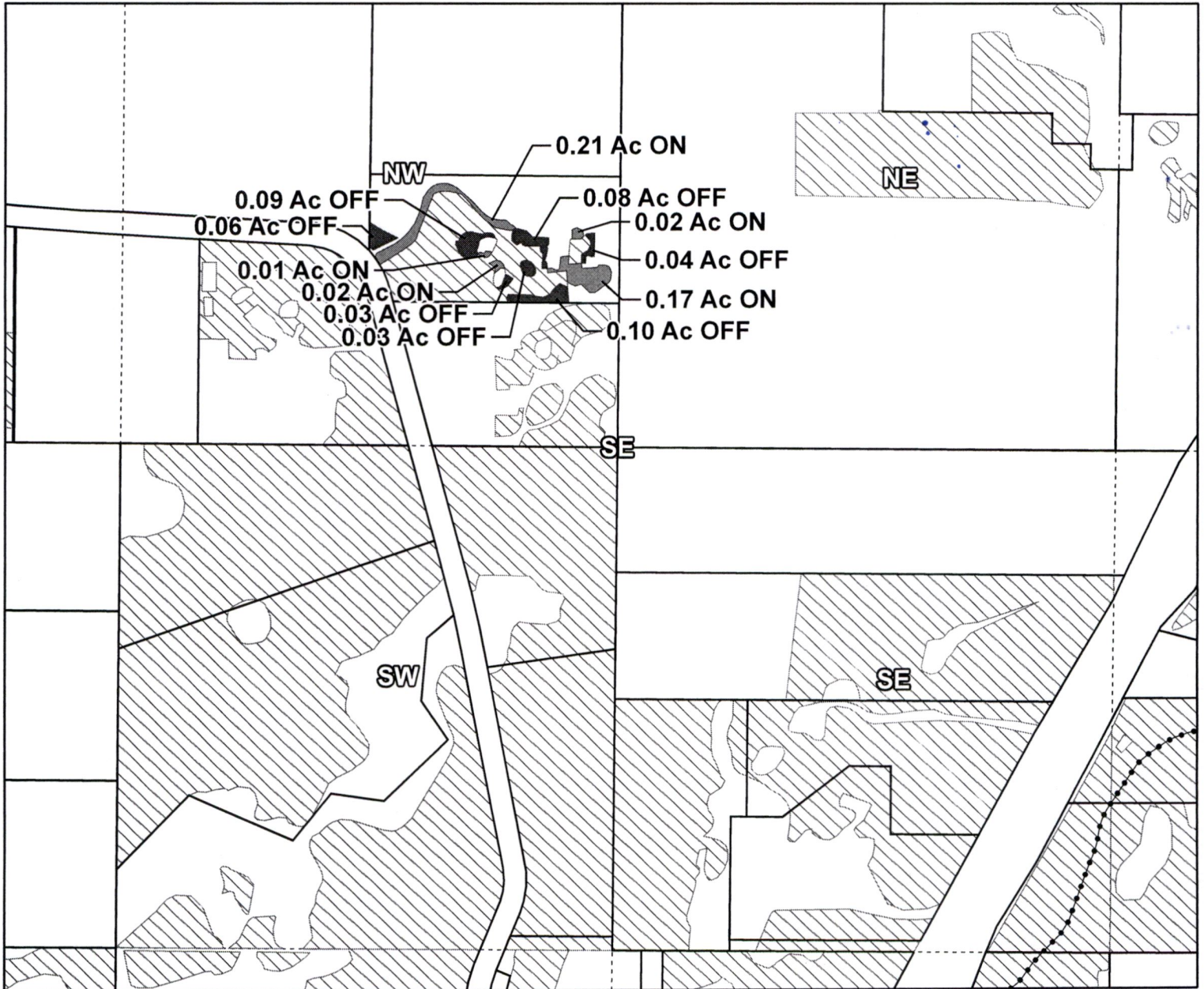
DEC 08 2023

OWRD



Certificates: 74145

for Mark Lee Trust



Taxlot 1712040000511, 17-12-04-NW/SE-00511: 0.43 Acres On, 2.63 Acres Total  
 Taxlot 1712040000511, 17-12-04-NW/SE-00511: 0.43 Acres Off, 2.20 Acres Remaining

- ◆ Pipelines and Canals
- Transfer - ON
- Transfer - OFF
- ▨ Primary Water Right
- Taxlots



1 inch = 400 feet

14365 -

Prepared by Swalley Irrigation District | September 2023

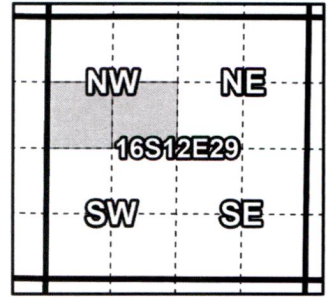
# Swalley Irrigation District

## 2023 District Transfer Application "On/Off" Map

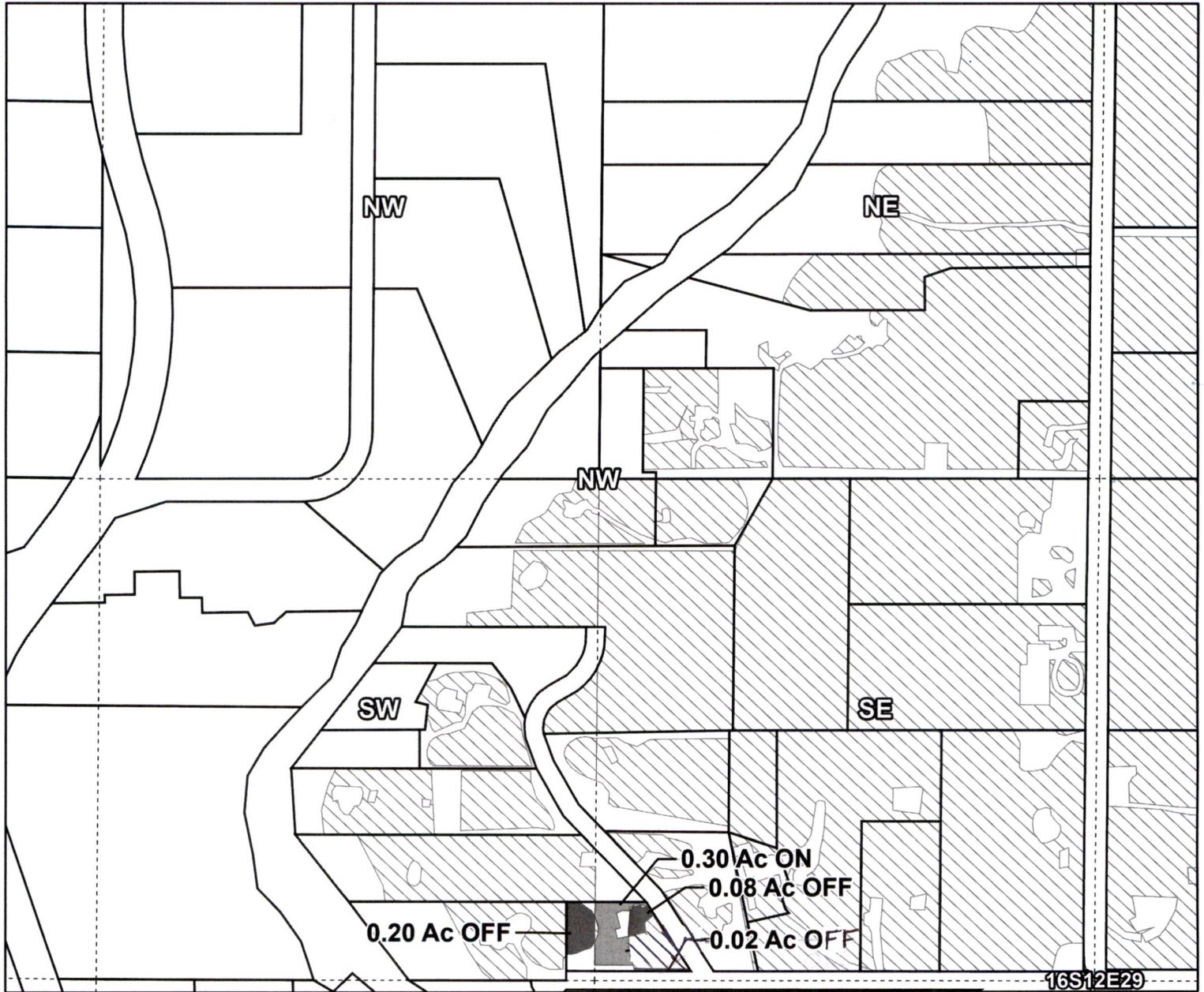
RECEIVED

DEC 08 2023

OWRD



**Certificates: 74145**  
for Kunze Quinn Trust



Taxlot 161229B002100, 16-12-29-SW/NW-02100: 0.20 Acres Off, 0.00 Acres Remaining  
 Taxlot 161229B002100, 16-12-29-SE/NW-02100: 0.30 Acres On, 0.60 Acres Total  
 Taxlot 161229B002100, 16-12-29-SE/NW-02100: 0.10 Acres Off, 0.50 Acres Remaining

- Pipelines and Canals
- Transfer - ON
- Transfer - OFF
- ▨ Primary Water Right
- Taxlots



1 inch = 400 feet

14365 -

Prepared by Swalley Irrigation District | October 2023

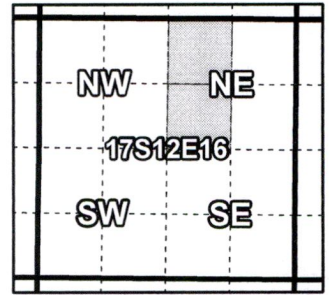
# Swalley Irrigation District

## 2023 District Transfer Application "On/Off" Map

RECEIVED

DEC 08 2023

OWRD



Certificates: 74145

for Kenneth Dority



Taxlot 171216AB02800, 17-12-16-NW/NE-02800: 0.30 Acres On, 0.62 Acres Total  
 Taxlot 171216AB02800, 17-12-16-NW/NE-02800: 0.02 Acres Off, 0.60 Acres Remaining  
 Taxlot 171216AB02800, 17-12-16-SW/NE-02800: 0.28 Acres Off, 0.40 Acres Remaining

- Pipelines and Canals
- Transfer - ON
- Transfer - OFF
- ▨ Primary Water Right
- Taxlots



1 inch = 400 feet

14365 -

Prepared by Swalley Irrigation District | September 2023

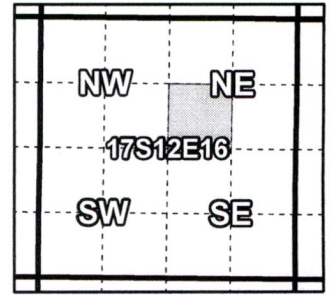
# Swalley Irrigation District

## 2023 District Transfer Application "On/Off" Map

RECEIVED

DEC 08 2023

OWRD



**Certificates: 74145**  
for Kimberly Evans Trust



Taxlot 171216AC00400, 17-12-16-SW/NE-00400: 0.27 Acres On, 0.77 Acres Total  
Taxlot 171216AC00400, 17-12-16-SW/NE-00400: 0.27 Acres Off, 0.50 Acres Remaining

- ◆ Pipelines and Canals
- Transfer - ON
- Transfer - OFF
- ▨ Primary Water Right
- Taxlots



1 inch = 400 feet

14365 -

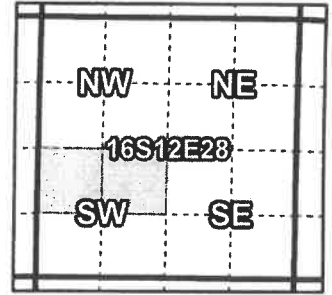
Prepared by Swalley Irrigation District | September 2023

OWRD E-RECEIVED  
02/29/2024  
AMENDED

# Swalley Irrigation District

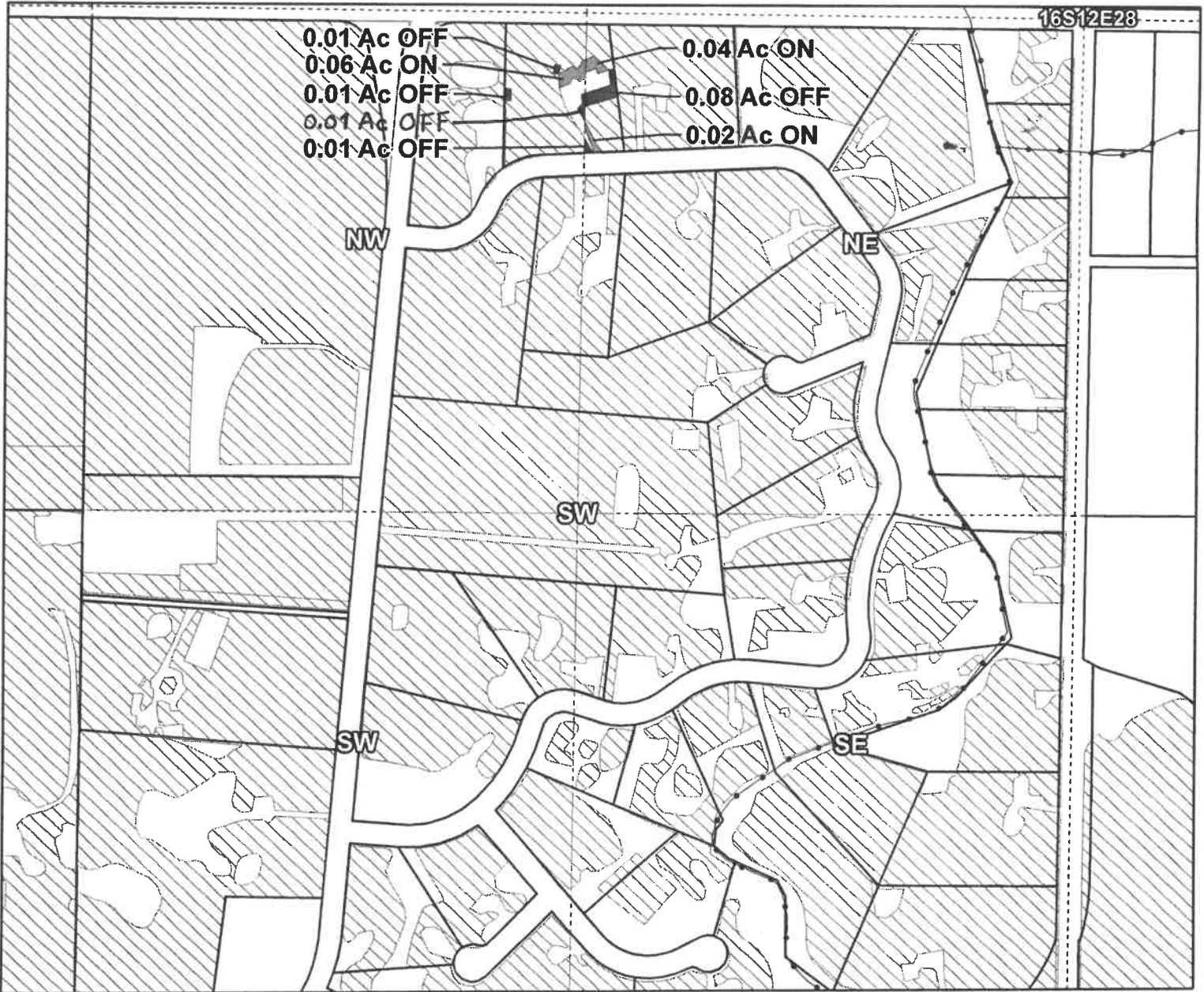
## 2023 District Transfer Application "On/Off" Map

RECEIVED  
DEC 08 2023  
OWRD



**Certificates: 74145**

for Gardner R Martin and Daisy Lee Martin Revocable Trust



Taxlot 161228C000500, 16-12-28-NW/SW-00500: 0.06 Acres On, 1.56 Acres Total  
Taxlot 161228C000500, 16-12-28-NW/SW-00500: 0.03 Acres Off, 1.53 Acres Remaining  
Taxlot 161228C000500, 16-12-28-NE/SW-00500: 0.06 Acres On, 0.56 Acres Total  
Taxlot 161228C000500, 16-12-28-NE/SW-00500: 0.09 Acres Off, 0.47 Acres Remaining

- Pipelines and Canals
- Transfer - ON
- Transfer - OFF
- ▨ Primary Water Right
- Taxlots



1 inch = 400 feet

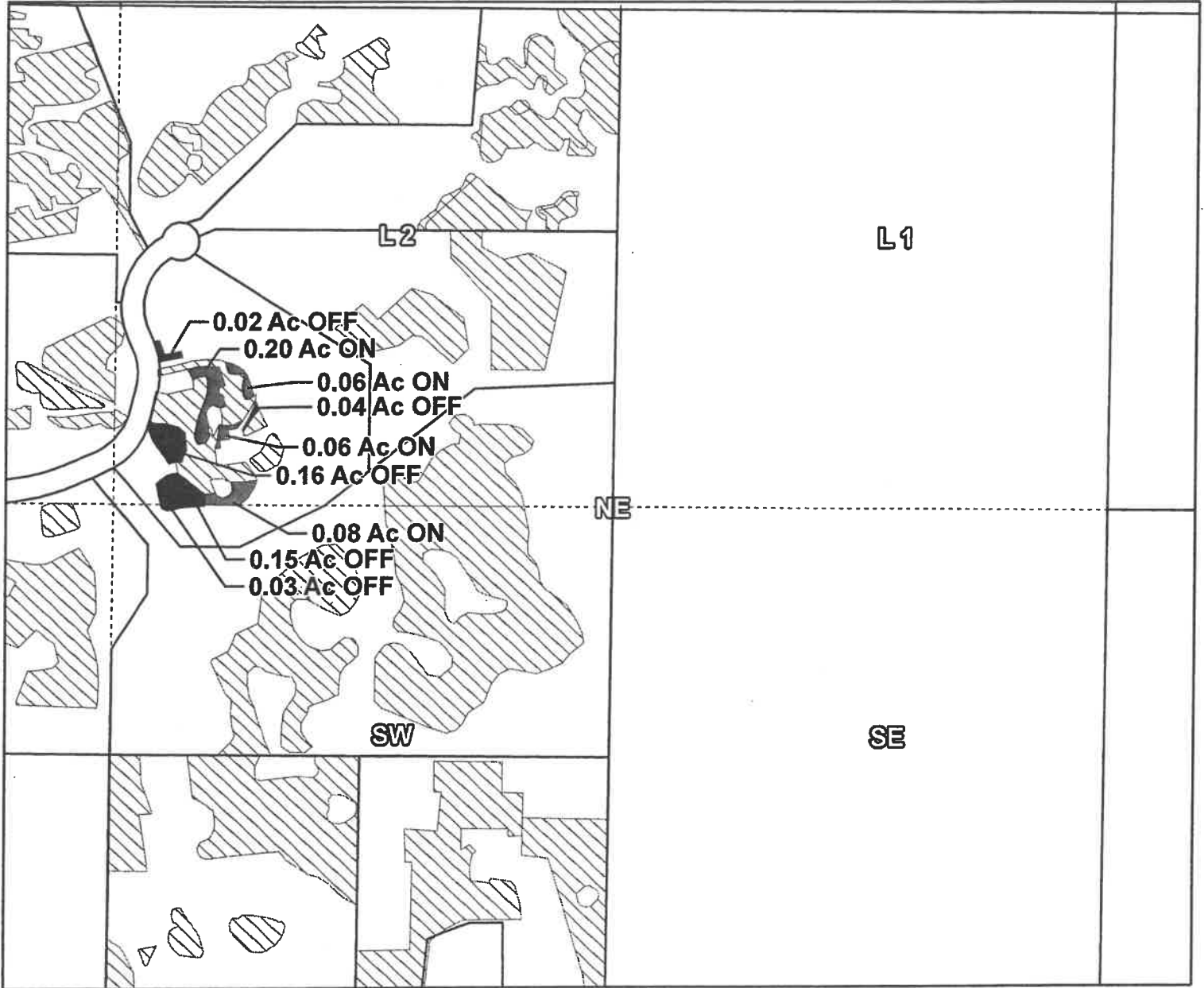
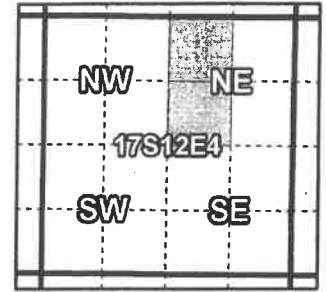
14365 -

Prepared by Swalley Irrigation District | September 2023

# Swalley Irrigation District

## 2023 District Transfer Application "On/Off" Map

Certificates: 74145  
for Mckeage Survivors Trust



Taxlot 1712040000227, 17-12-04-NW/NE-00227: 0.40 Acres On, 1.87 Acres Total  
Taxlot 1712040000227, 17-12-04-NW/NE-00227: 0.37 Acres Off, 1.50 Acres Remaining  
Taxlot 1712040000227, 17-12-04-SW/NE-00227: 0.03 Acres Off, 0 Acres Remaining

- Pipelines and Canals
- Transfer - ON
- Transfer - OFF
- Primary Water Right
- Taxlots



1 inch = 400 feet

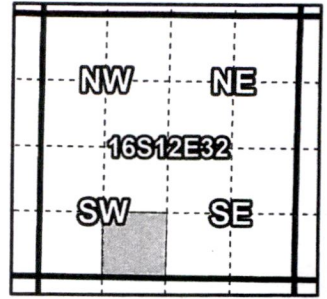
# Swalley Irrigation District

## 2023 District Transfer Application "On/Off" Map

RECEIVED

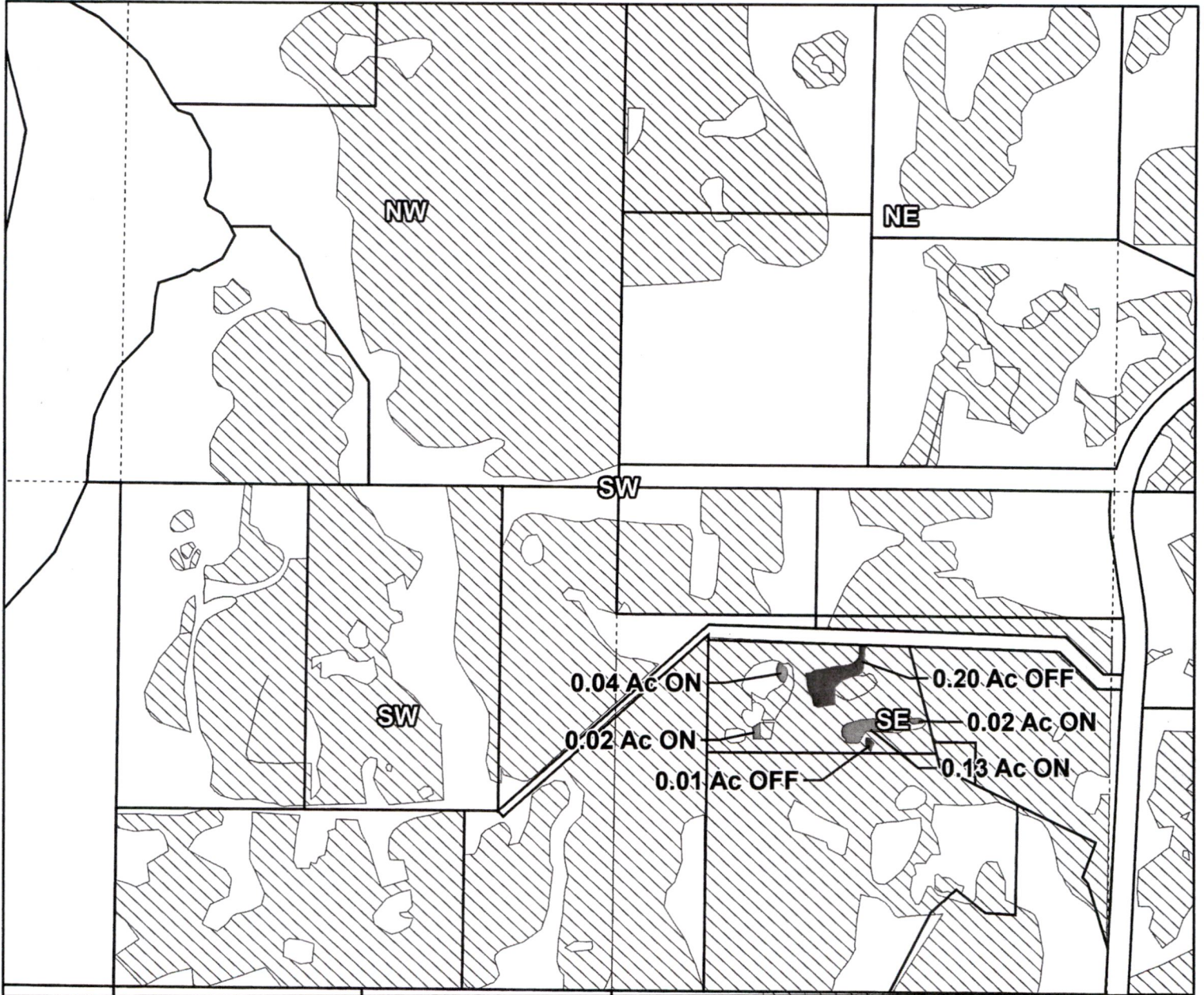
DEC 08 2023

OWRD



Certificates: 74145

for Frank Hanson & Anissa Wiseman



Taxlot 1612320000712, 16-12-32-SE/SW-00712: 0.21 Acres On, 3.21 Acres Total  
 Taxlot 1612320000712, 16-12-32-SE/SW-00712: 0.21 Acres Off, 3.00 Acres Remaining

- Pipelines and Canals
- Transfer - ON
- Transfer - OFF
- ▨ Primary Water Right
- Taxlots



1 inch = 400 feet

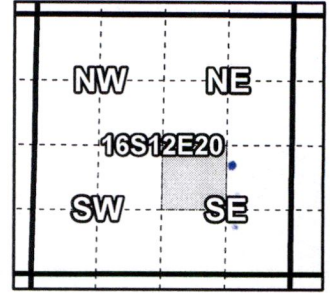
14365 -

Prepared by Swalley Irrigation District | October 2023

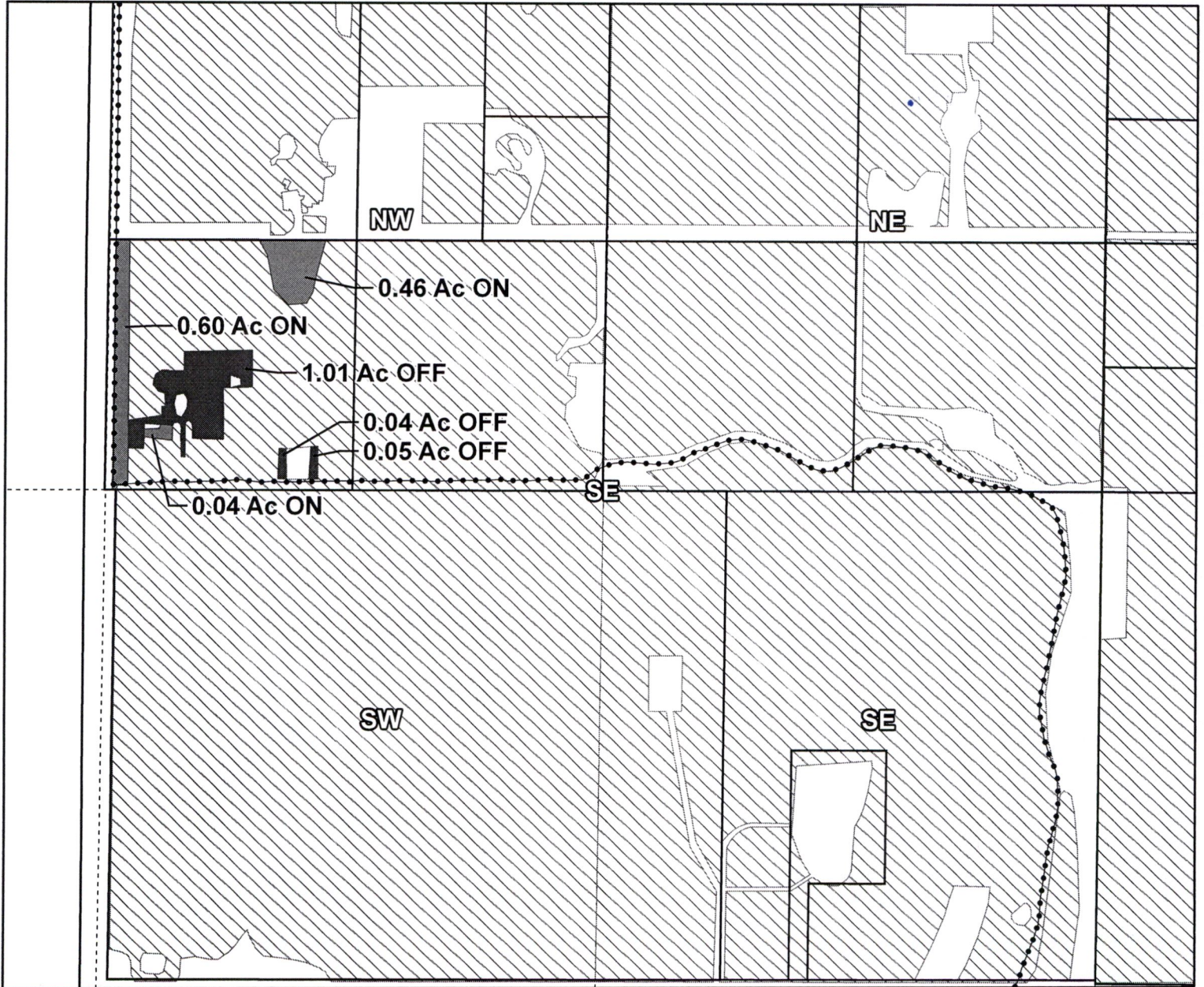
# Swalley Irrigation District

## 2023 District Transfer Application "On/Off" Map

RECEIVED  
 DEC 08 2023  
 OWRD



Certificates: 74145  
 for Cindy Dale



Taxlot 1612200001100, 16-12-20-NW/SE-01100: 1.10 Acres On, 9.6 Acres Total  
 Taxlot 1612200001100, 16-12-20-NW/SE-01100: 1.10 Acres Off, 8.50 Acres Remaining

- Pipelines and Canals
- Transfer - ON
- Transfer - OFF
- ▨ Primary Water Right
- Taxlots



1 inch = 400 feet

14365 -

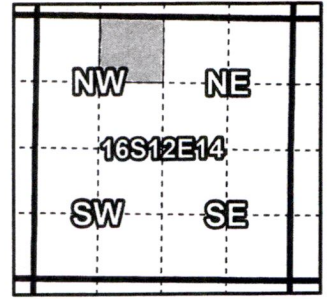
Prepared by Swalley Irrigation District | September 2023



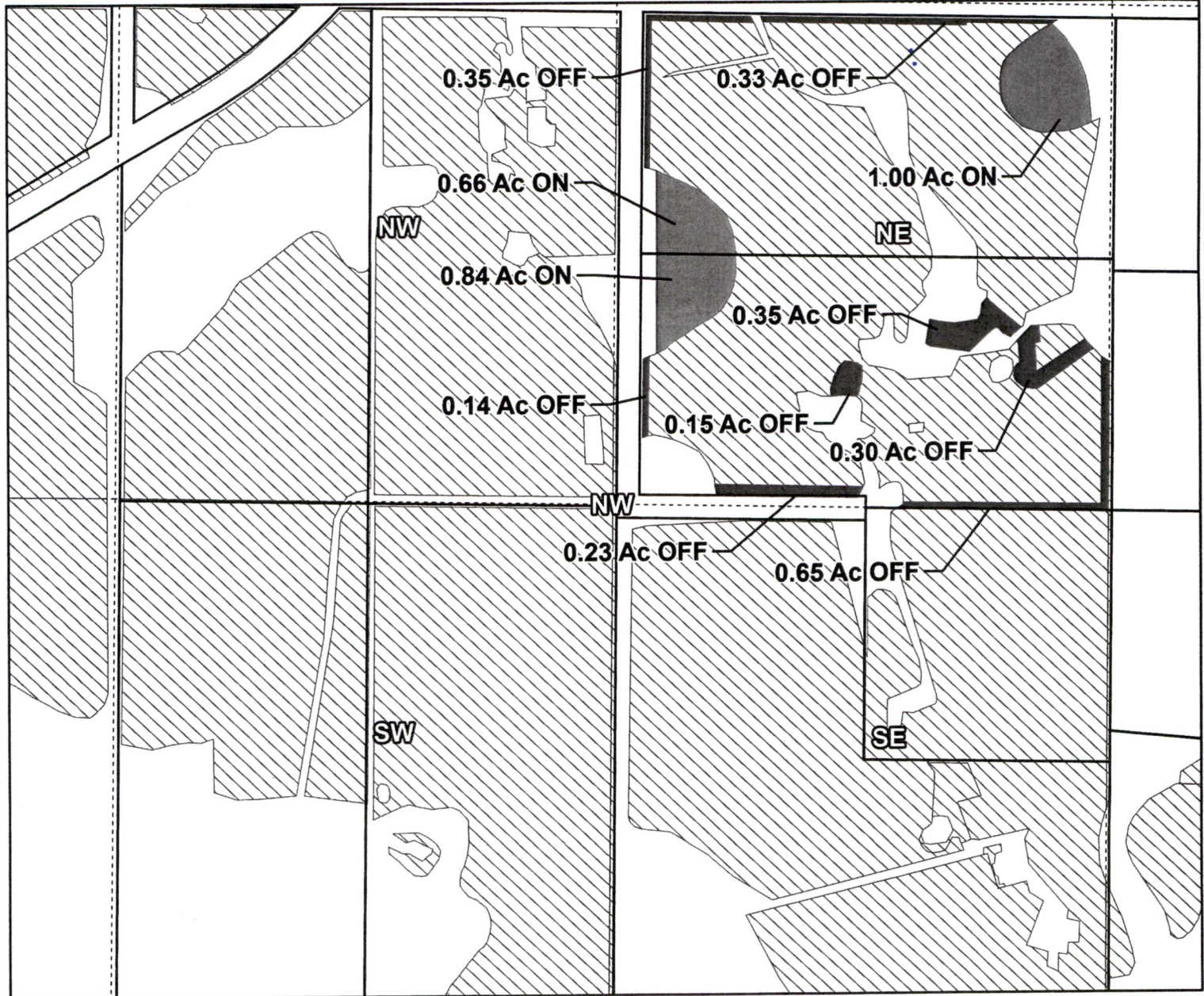
# Swalley Irrigation District

## 2023 District Transfer Application "On/Off" Map

RECEIVED  
 DEC 08 2023  
 OWRD



**Certificates: 74145**  
 for Frank & Carol Brian



Taxlot 1612140000700, 16-12-14-NE/NW-00700: 0.84 Acres On, 15.12 Acres Total  
 Taxlot 1612140000700, 16-12-14-NE/NW-00700: 1.82 Acres Off, 13.30 Acres Remaining  
 Taxlot 1612140000703, 16-12-14-NE/NW-00703: 1.66 Acres On, 14.68 Acres Total  
 Taxlot 1612140000703, 16-12-14-NE/NW-00703: 0.68 Acres Off, 14.00 Acres Remaining

- Pipelines and Canals
- Transfer - ON
- Transfer - OFF
- ▨ Primary Water Right
- Taxlots



1 inch = 400 feet

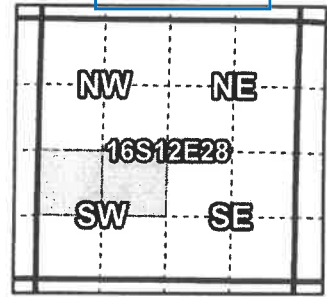
14365 -

Prepared by Swalley Irrigation District | October 2023

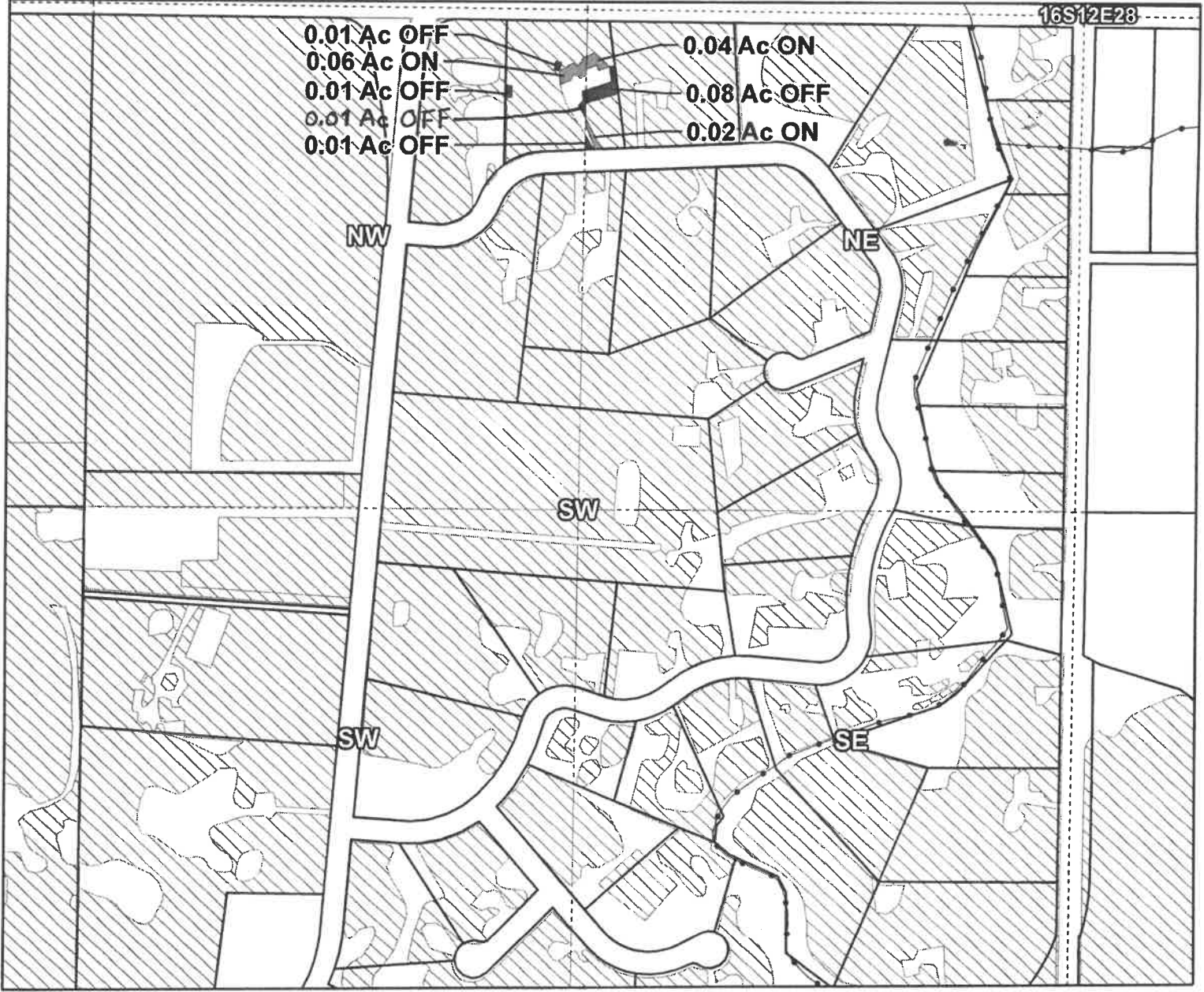
# Swalley Irrigation District

## 2023 District Transfer Application "On/Off" Map

RECEIVED  
DEC 08 2023  
OWRD



**Certificates: 74145**  
for Gardner R Martin and Daisy Lee Martin Revocable Trust



Taxlot 161228C000500, 16-12-28-NW/SW-00500: 0.06 Acres On, 1.56 Acres Total  
Taxlot 161228C000500, 16-12-28-NW/SW-00500: 0.03 Acres Off, 1.53 Acres Remaining  
Taxlot 161228C000500, 16-12-28-NE/SW-00500: 0.06 Acres On, 0.56 Acres Total  
Taxlot 161228C000500, 16-12-28-NE/SW-00500: 0.09 Acres Off, 0.47 Acres Remaining

- Pipelines and Canals
- Transfer - ON
- Transfer - OFF
- Primary Water Right
- Taxlots



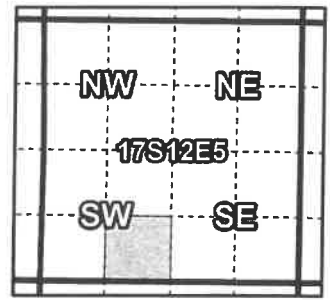
1 inch = 400 feet

14365 -

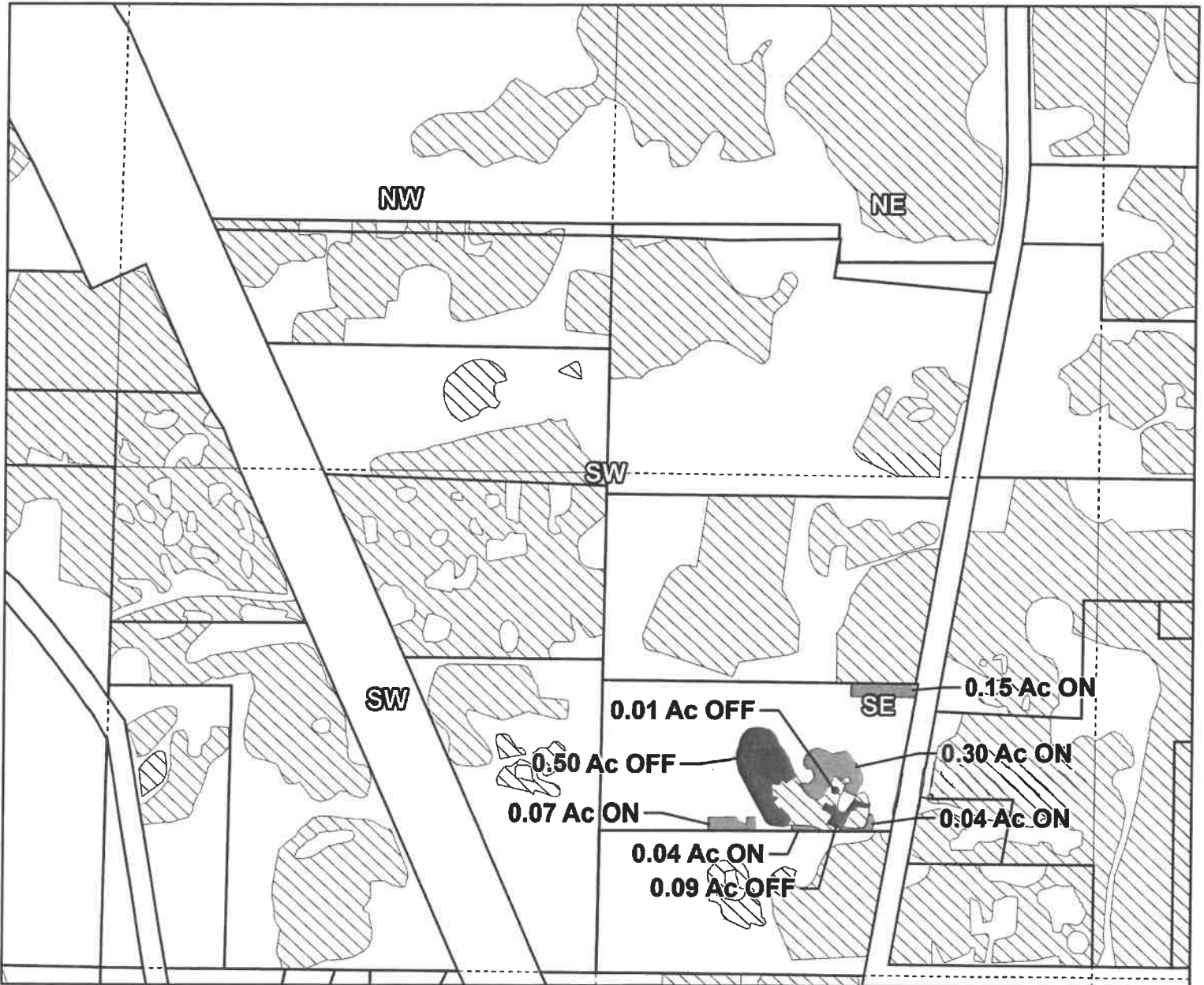
# Swalley Irrigation District

## 2023 District Transfer Application "On/Off" Map

OWRD E-RECEIVED  
01/11/2024  
AMENDED



**Certificates: 74145**  
for Brian & Sandra Kennel



Taxlot 171205C000700, 17-12-05-SE/SW-00700: 0.60 Acres On, 1.80 Acres Total  
Taxlot 171205C000700, 17-12-05-SE/SW-00700: 0.60 Acres Off, 1.20 Acres Remaining

- ◆ Pipelines and Canals
- Transfer - ON
- Transfer - OFF
- ▨ Primary Water Right
- Taxlots



1 inch = 400 feet

Prepared by Swalley Irrigation District | October 2023

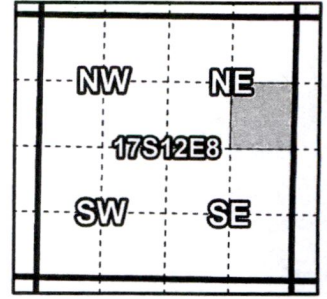
# Swalley Irrigation District

## 2023 District Transfer Application "On/Off" Map

RECEIVED

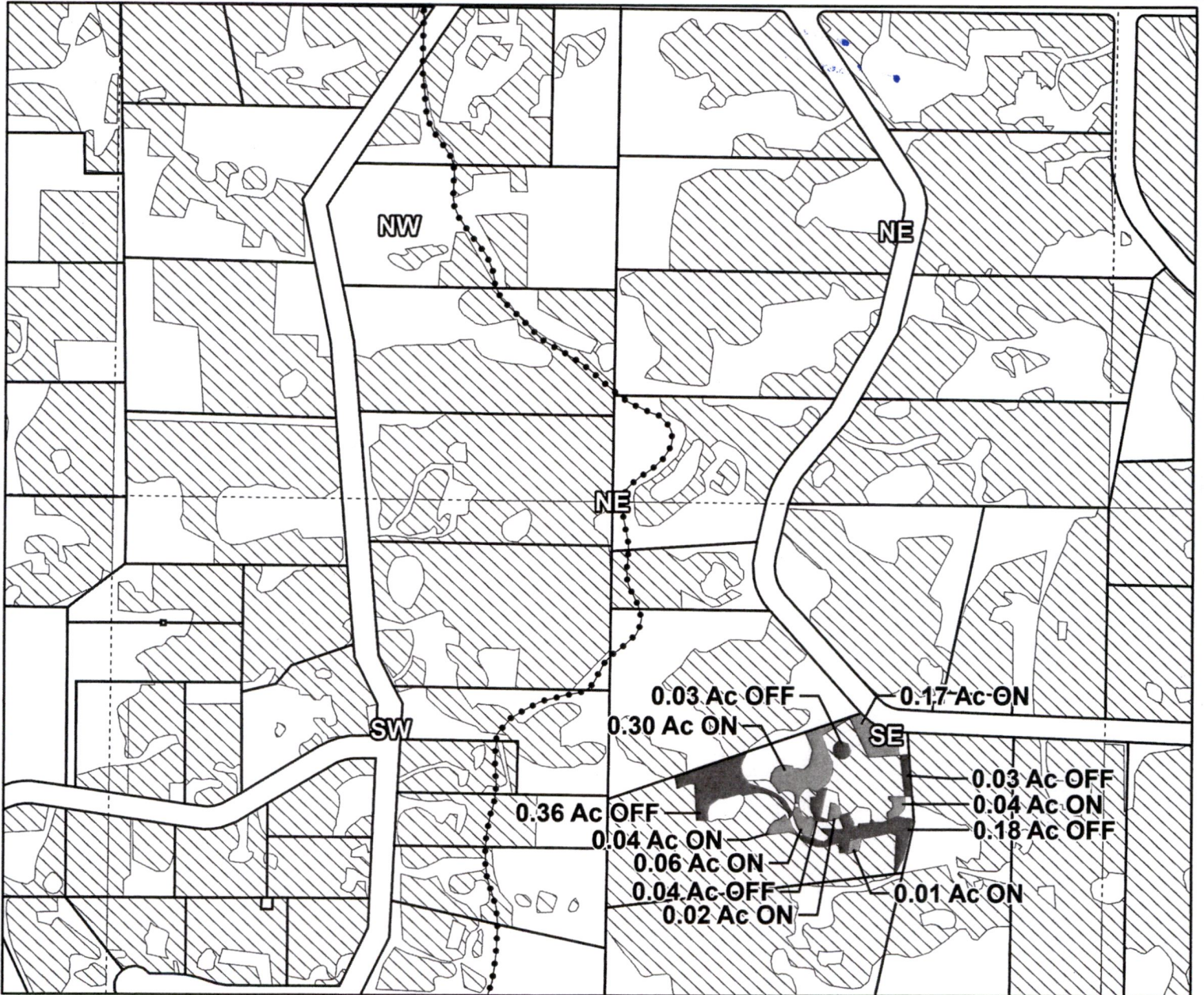
DEC 08 2023

OWRD



**Certificates: 74145**

for Brian & Sandra Kennel



Taxlot 171208A001000, 17-12-08-SE/NE-01000: 0.64 Acres On, 5.64 Acres Total  
 Taxlot 171208A001000, 17-12-08-SE/NE-01000: 0.64 Acres Off, 5.00 Acres Remaining

- Pipelines and Canals
- Transfer - ON
- Transfer - OFF
- ▨ Primary Water Right
- Taxlots



1 inch = 400 feet

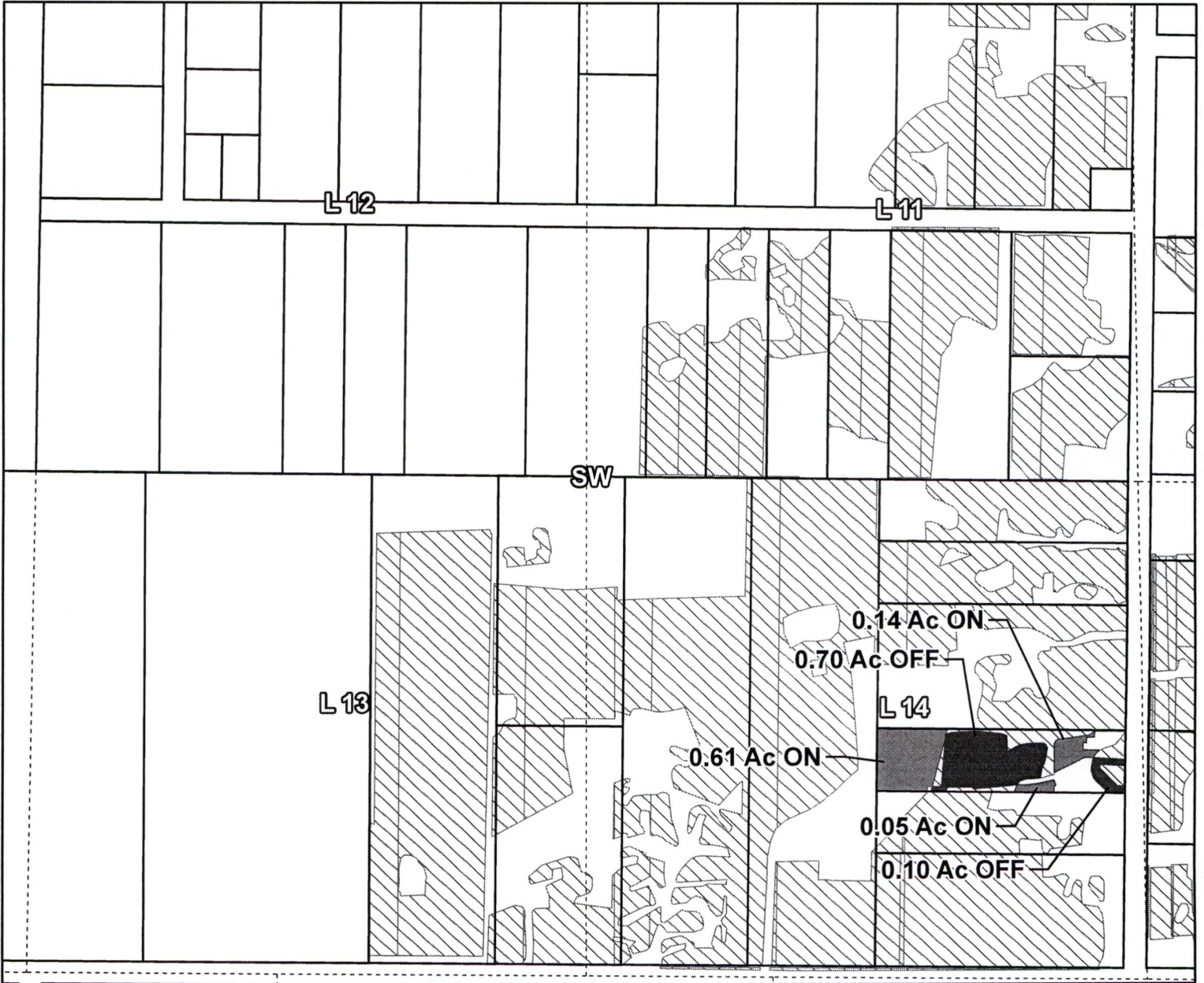
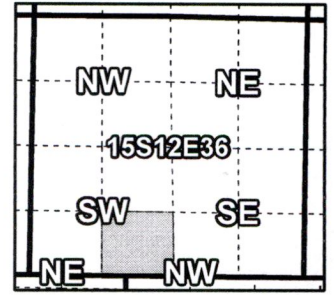
14365 -

Prepared by Swalley Irrigation District | October 2023

# Swalley Irrigation District

## 2023 District Transfer Application "On/Off" Map

**Certificates: 74145**  
for TSSP, LLC



Taxlot 151236C001510, 15-12-36-SE/SW-01510: 0.80 Acres On, 2.3 Acres Total  
 Taxlot 151236C001510, 15-12-36-SE/SW-01510: 0.80 Acres Off, 1.50 Acres Remaining

- Pipelines and Canals
- Transfer - ON
- Transfer - OFF
- Primary Water Right
- Taxlots

**RECEIVED**

**DEC 08 2023**

**OWRD**

Prepared by Swalley Irrigation District | October 2023



1 inch = 400 feet

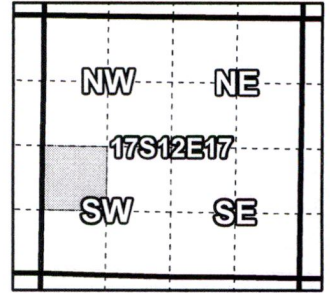
14365 -

# Swalley Irrigation District

## 2023 District Transfer Application "On/Off" Map

**Certificates: 74145**

for Kenneth Sherrill



Taxlot 171217C000703, 17-12-17-NW/SW-00703: 0.15 Acres On, 3.15 Acres Total  
 Taxlot 171217C000703, 17-12-17-NW/SW-00703: 0.15 Acres Off, 3.00 Acres Remaining

- ◆ Pipelines and Canals
- Transfer - ON
- Transfer - OFF
- ▨ Primary Water Right
- Taxlots

RECEIVED  
 DEC 08 2023  
 OWRD



1 inch = 400 feet

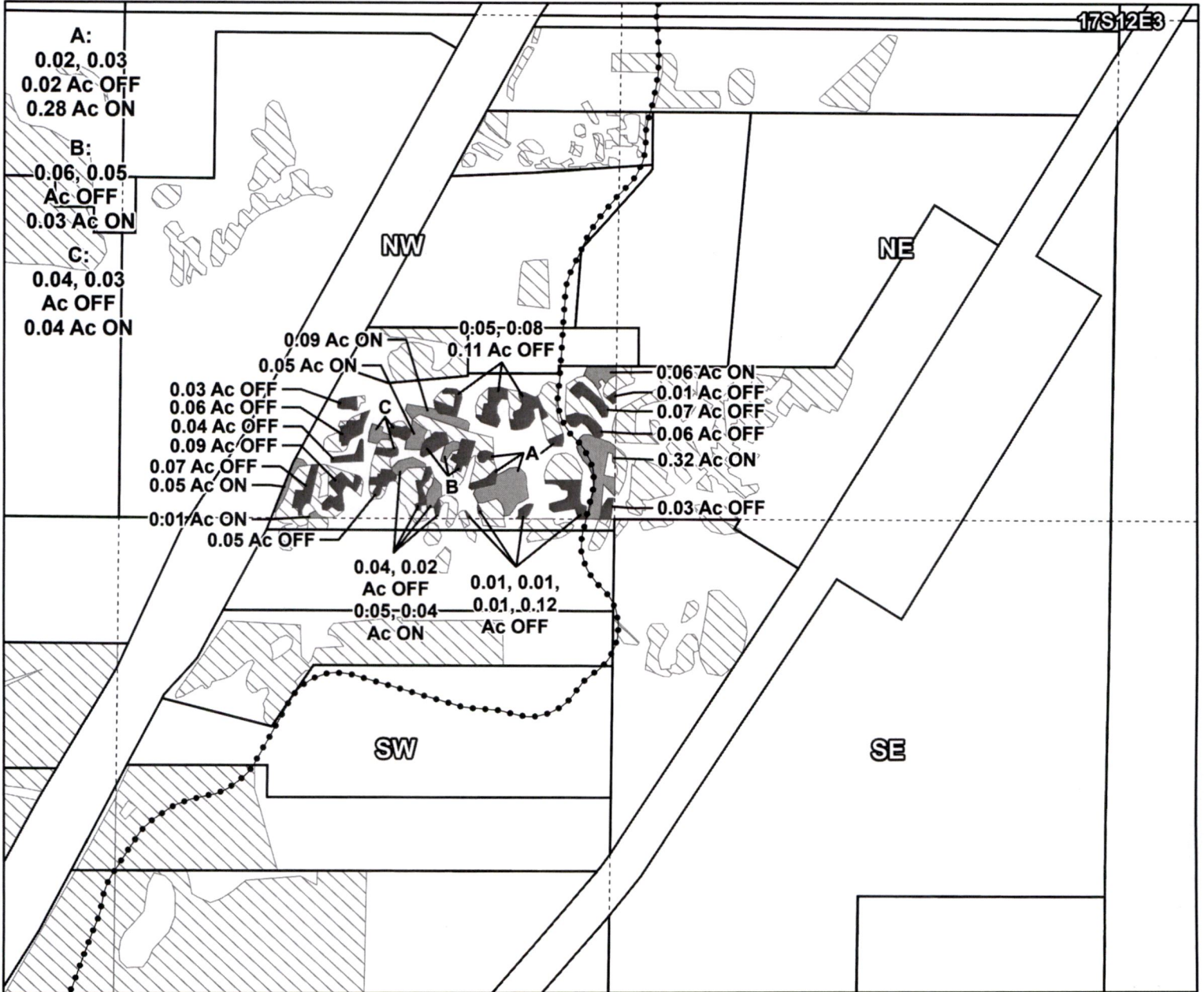
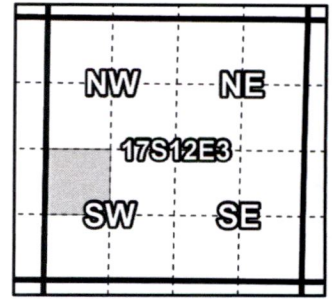
14365 -

Prepared by Swalley Irrigation District | September 2023

# Swalley Irrigation District

## 2023 District Transfer Application "On/Off" Map

**Certificates: 74145**  
for FSMHP, LLC (1 of 3)



Taxlot 1712030000102, 17-12-03-NW/SW-00102: 1.02 Acres On, 3.92 Acres Total  
Taxlot 1712030000102, 17-12-03-NW/SW-00102: 1.22 Acres Off, 2.70 Acres Remaining

- Pipelines and Canals
- Transfer - ON
- Transfer - OFF
- ▨ Primary Water Right
- Taxlots

**RECEIVED**  
**DEC 08 2023**  
**OWRD**



1 inch = 400 feet

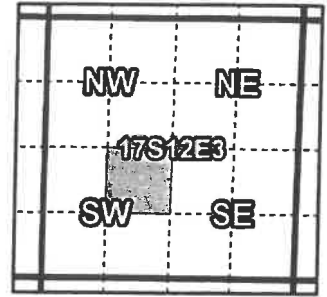
14365 -

Prepared by Swalley Irrigation District | October 2023

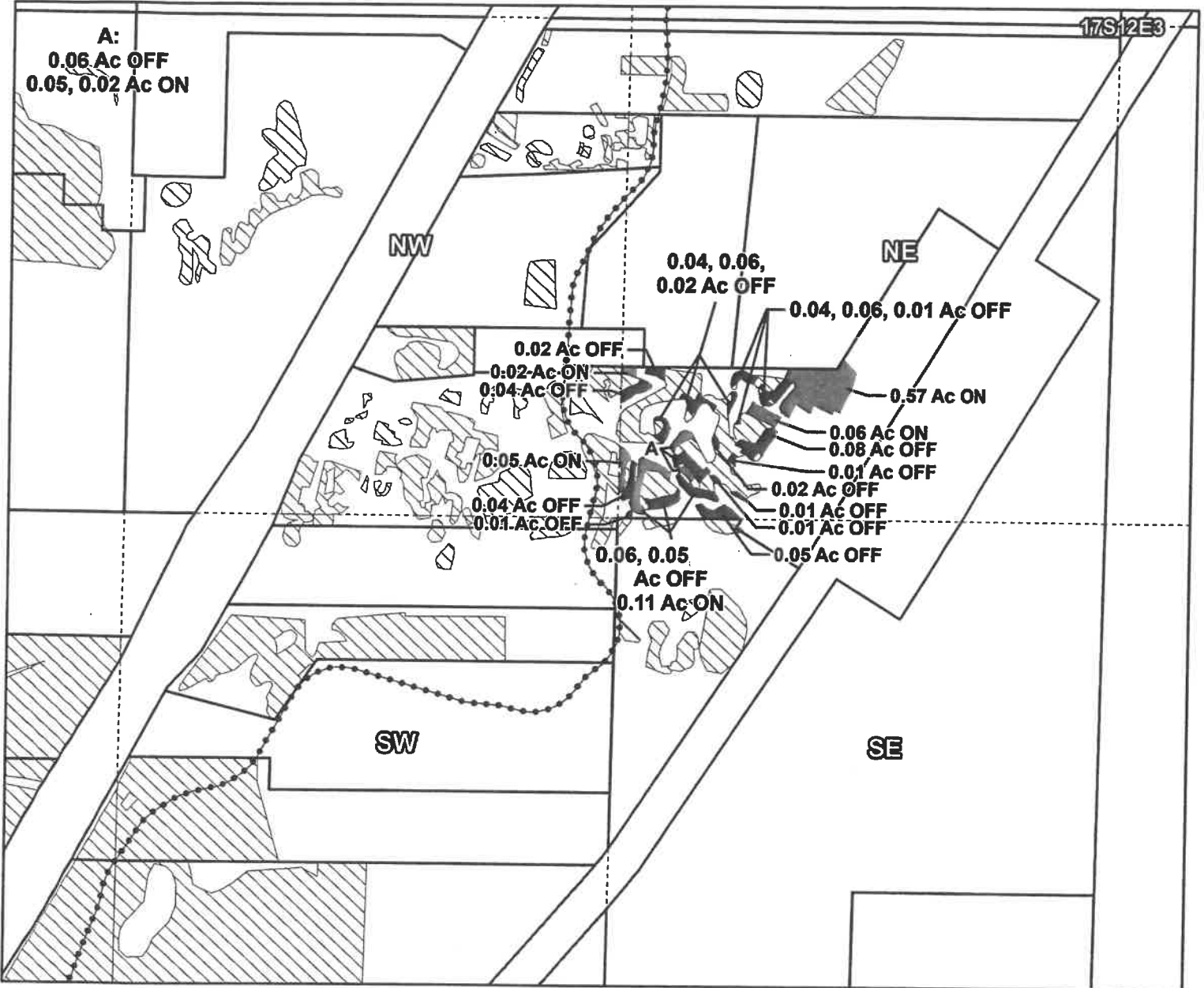
# Swalley Irrigation District

## 2023 District Transfer Application "On/Off" Map

OWRD E-RECEIVED  
01/11/2024  
AMENDED



**Certificates: 74145**  
for FSMHP, LLC (2 of 3)



Taxlot 1712030000102, 17-12-03-NE/SW-00102: 0.88 Acres On, 2.78 Acres Total  
Taxlot 1712030000102, 17-12-03-NE/SW-00102: 0.69 Acres Off, 2.09 Acres Remaining

- Pipelines and Canals
- Transfer - ON
- Transfer - OFF
- ▨ Primary Water Right
- Taxlots



1 inch = 400 feet

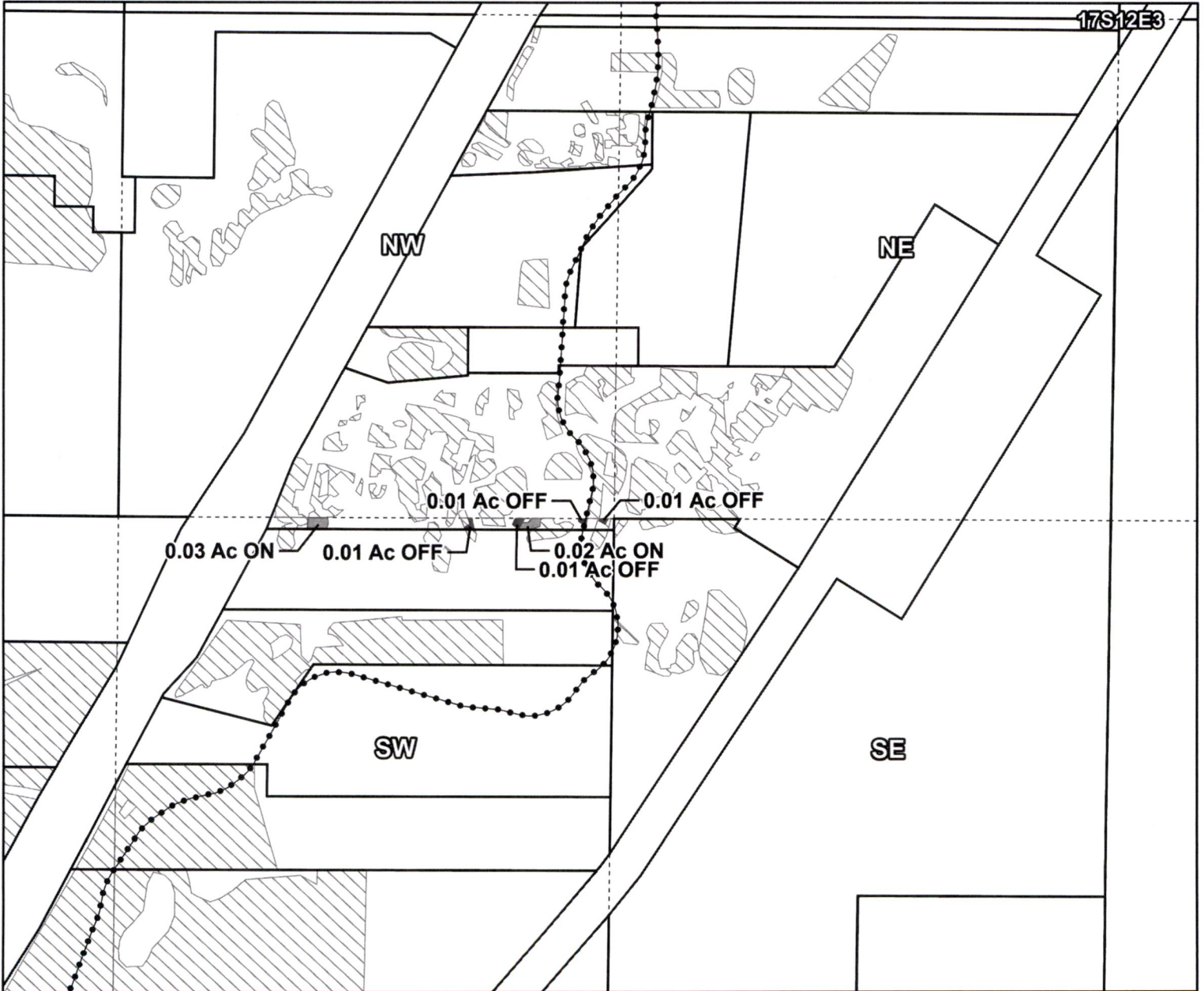
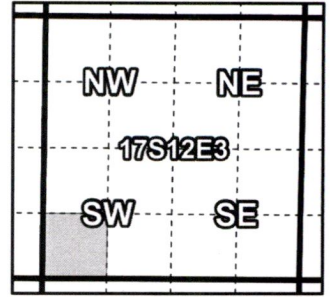
Prepared by Swalley Irrigation District | October 2023



# Swalley Irrigation District

## 2023 District Transfer Application "On/Off" Map

**Certificates: 74145**  
for FSMHP, LLC (3 of 3)



Taxlot 1712030000102, 17-12-03-SW/SW-00102: 0.05 Acres On, 0.25 Acres Total  
Taxlot 1712030000102, 17-12-03-SW/SW-00102: 0.04 Acres Off, 0.21 Acres Remaining

RECEIVED

DEC 08 2023

OWRD

- Pipelines and Canals
- Transfer - ON
- Transfer - OFF
- ▨ Primary Water Right
- Taxlots



1 inch = 400 feet

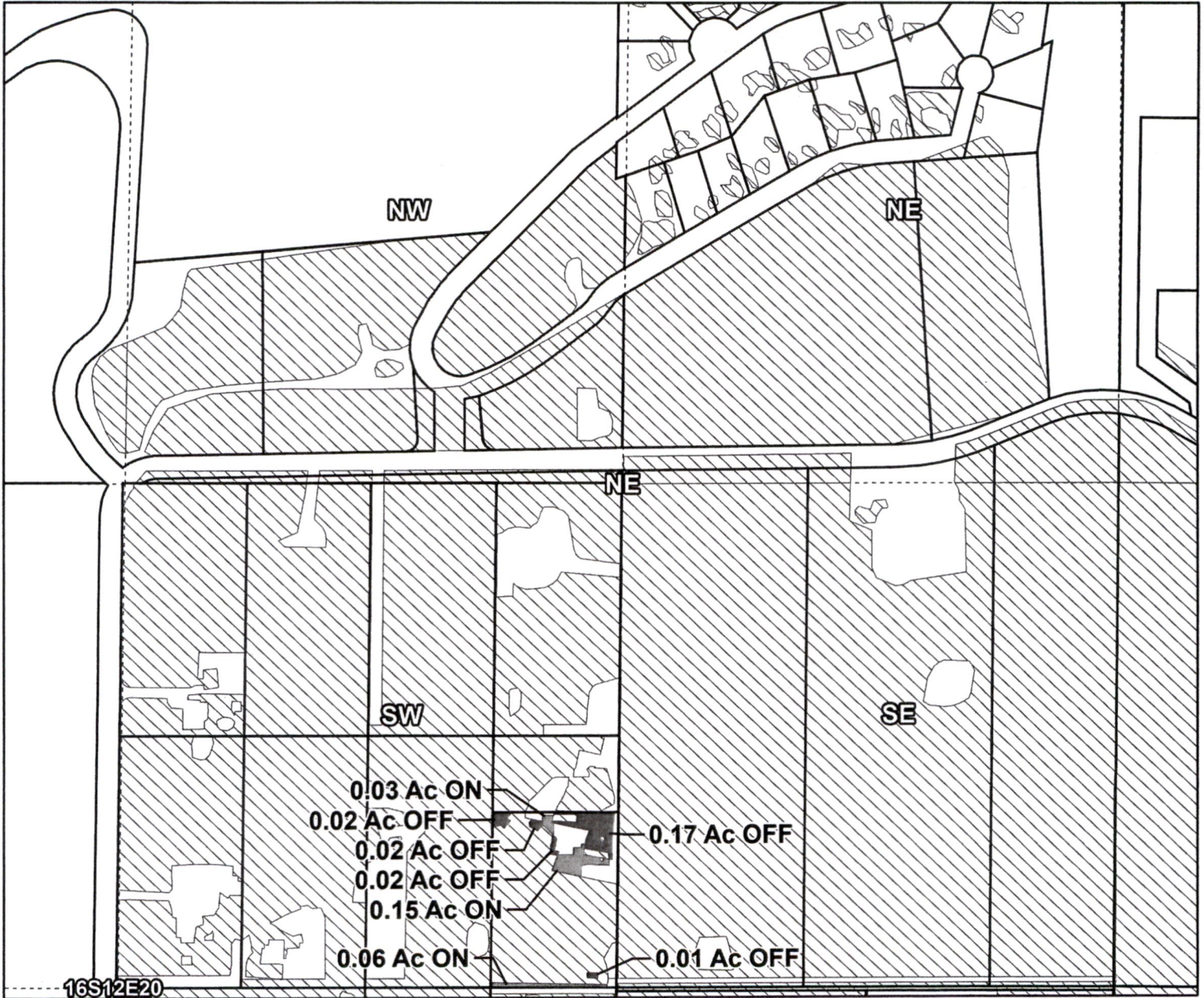
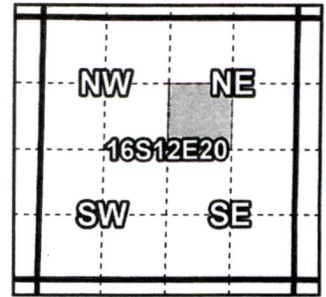
14365 -

Prepared by Swalley Irrigation District | October 2023

# Swalley Irrigation District

## 2023 District Transfer Application "On/Off" Map

**Certificates: 74145**  
for Chassen Ortiz



Taxlot 1612200000701, 16-12-20-SW/NE-00701: 0.24 Acres On, 3.24 Acres Total  
 Taxlot 1612200000701, 16-12-20-SW/NE-00701: 0.24 Acres Off, 3.00 Acres Remaining

- Pipelines and Canals
- Transfer - ON
- Transfer - OFF
- ▨ Primary Water Right
- Taxlots

RECEIVED

DEC 08 2023

OWRD



1 inch = 400 feet

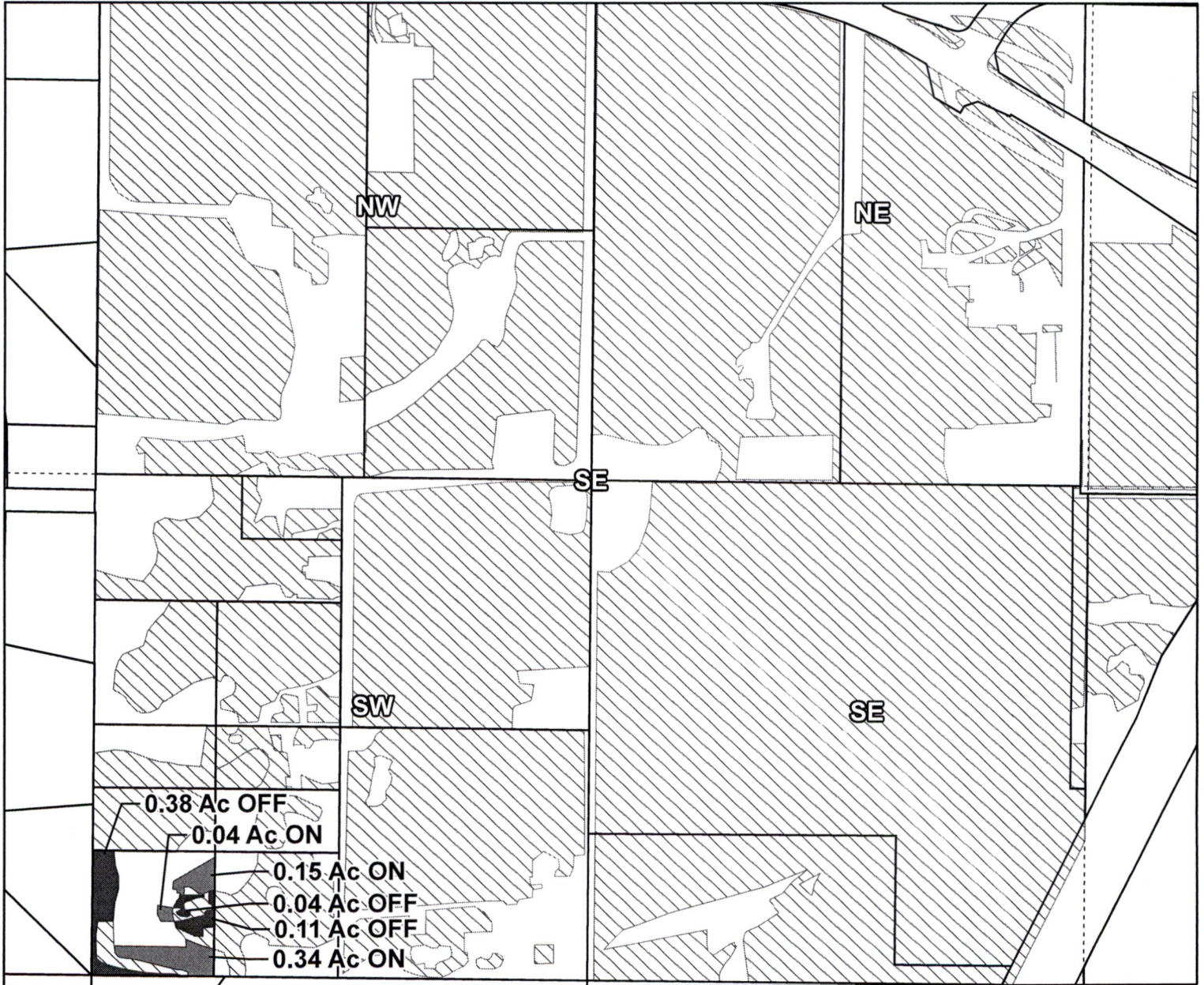
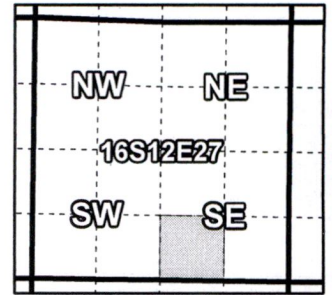
14365 -

Prepared by Swalley Irrigation District | October 2023

# Swalley Irrigation District

## 2023 District Transfer Application "On/Off" Map

**Certificates: 74145**  
for Candice Baldwin



Taxlot 161227D000602, 16-12-27-SW/SE-00602: 0.53 Acres On, 1.78 Acres Total  
 Taxlot 161227D000602, 16-12-27-SW/SE-00602: 0.53 Acres Off, 1.25 Acres Remaining

- ◆ Pipelines and Canals
- Transfer - ON
- Transfer - OFF
- ▨ Primary Water Right
- Taxlots

**RECEIVED**

**DEC 08 2023**

**OWRD**



1 inch = 400 feet

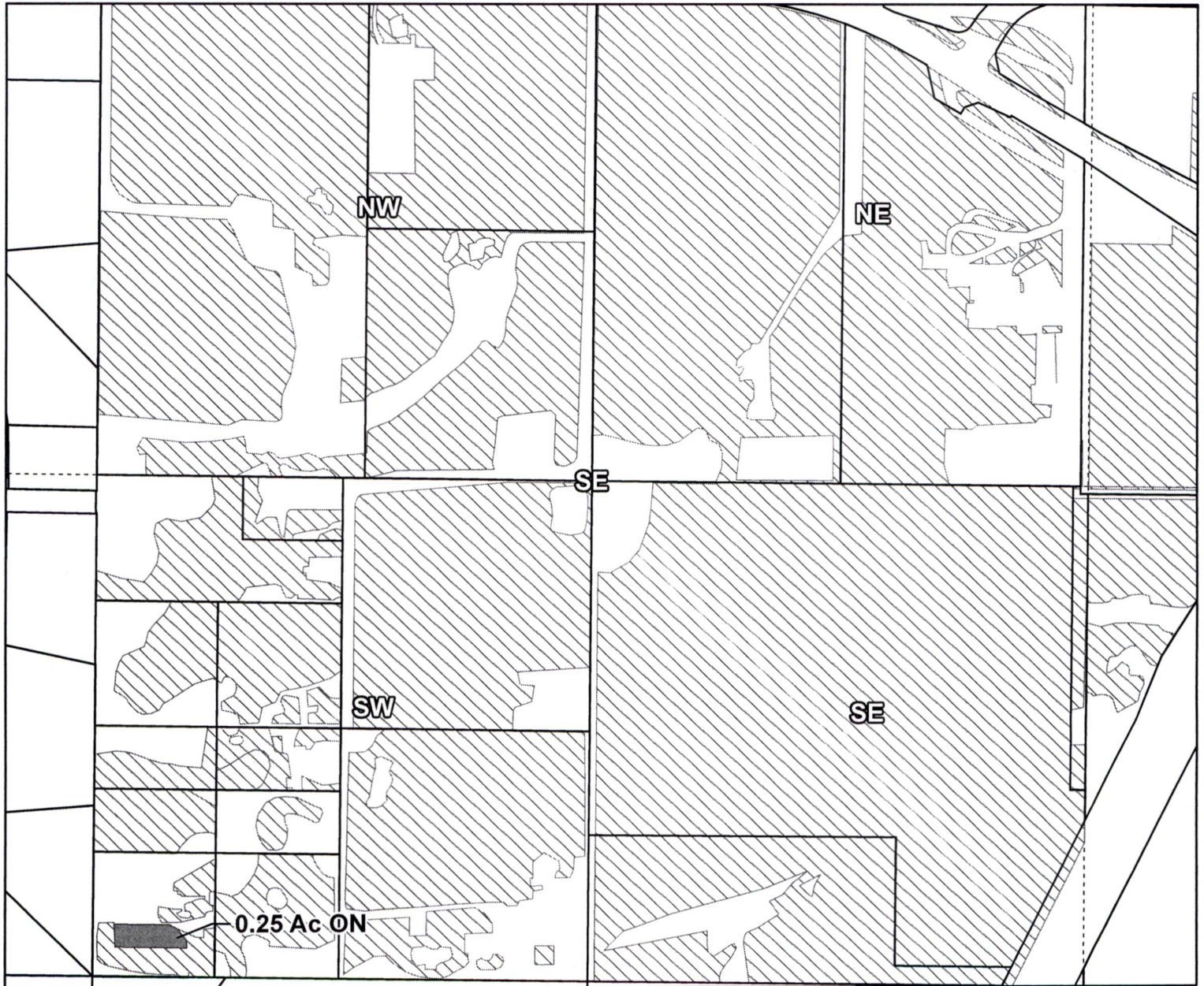
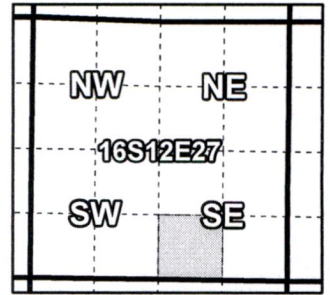
14365 -

Prepared by Swalley Irrigation District | October 2023

# Swalley Irrigation District

## 2023 District Transfer Application "On" Map

**Certificates: 74145**  
for Candice Baldwin



Taxlot 161227D000602, 16-12-27-SW/SE-00602: 0.25 Acres On, 1.50 Acres Total

- Pipelines and Canals
- Transfer - ON
- ▨ Primary Water Right
- Taxlots

RECEIVED  
DEC 08 2023  
OWRD



1 inch = 400 feet

14365 -

Prepared by Swalley Irrigation District | October 2023

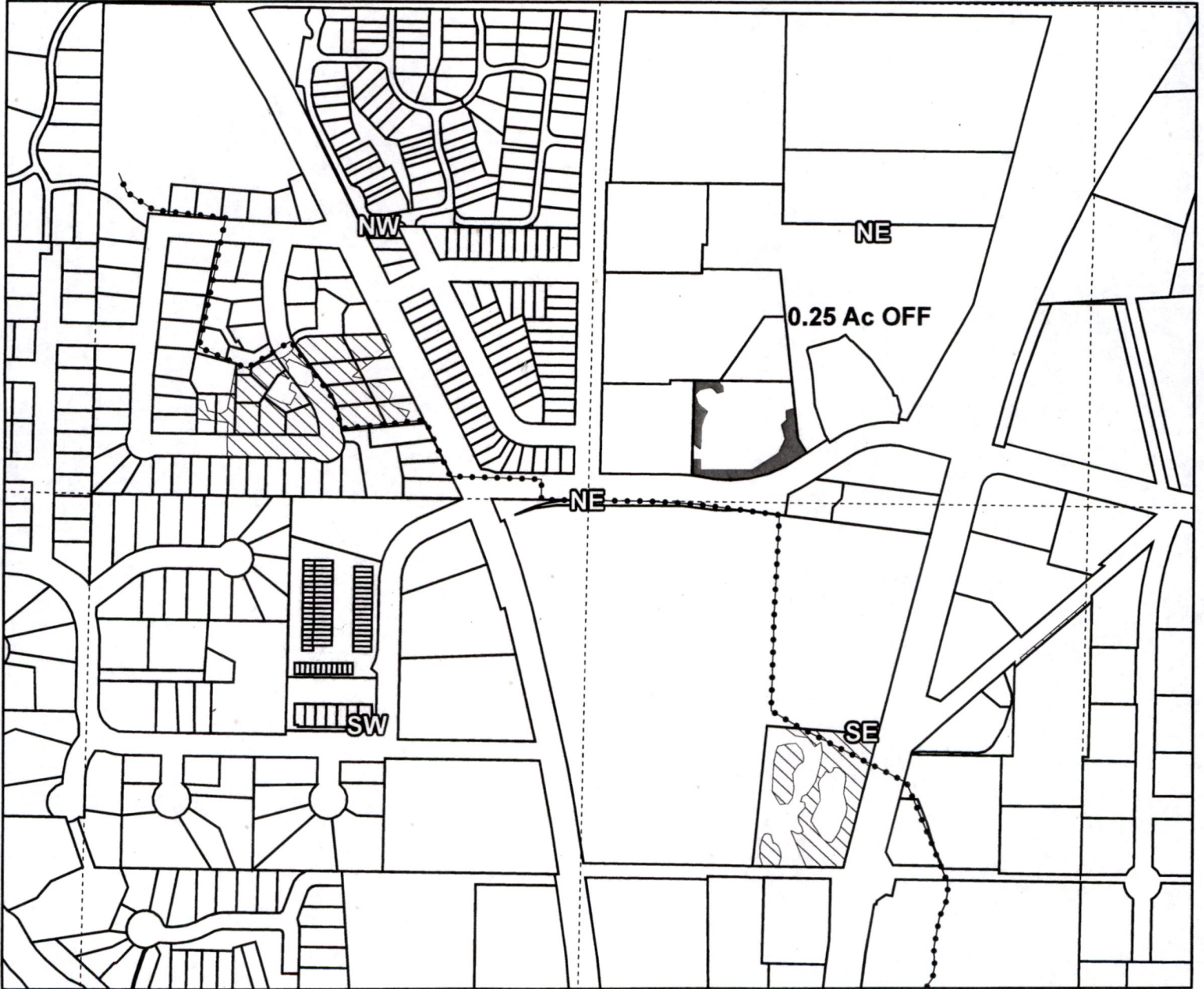
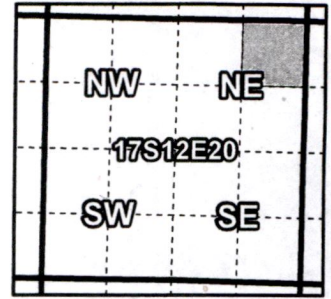
# Swalley Irrigation District

## 2022 District Transfer Application "Off" Map

*Quitclaim*

**Certificates: 74145**

for Empire A



Taxlot 171220A000409, 17-12-20-NE/NE-00409: 0.25 Acres Off, 0.0 Acres Remaining

- Pipelines and Canals
- Transfer
- ▨ Primary Water Right
- Taxlots

RECEIVED

DEC 08 2023

OWRD



1 inch = 400 feet

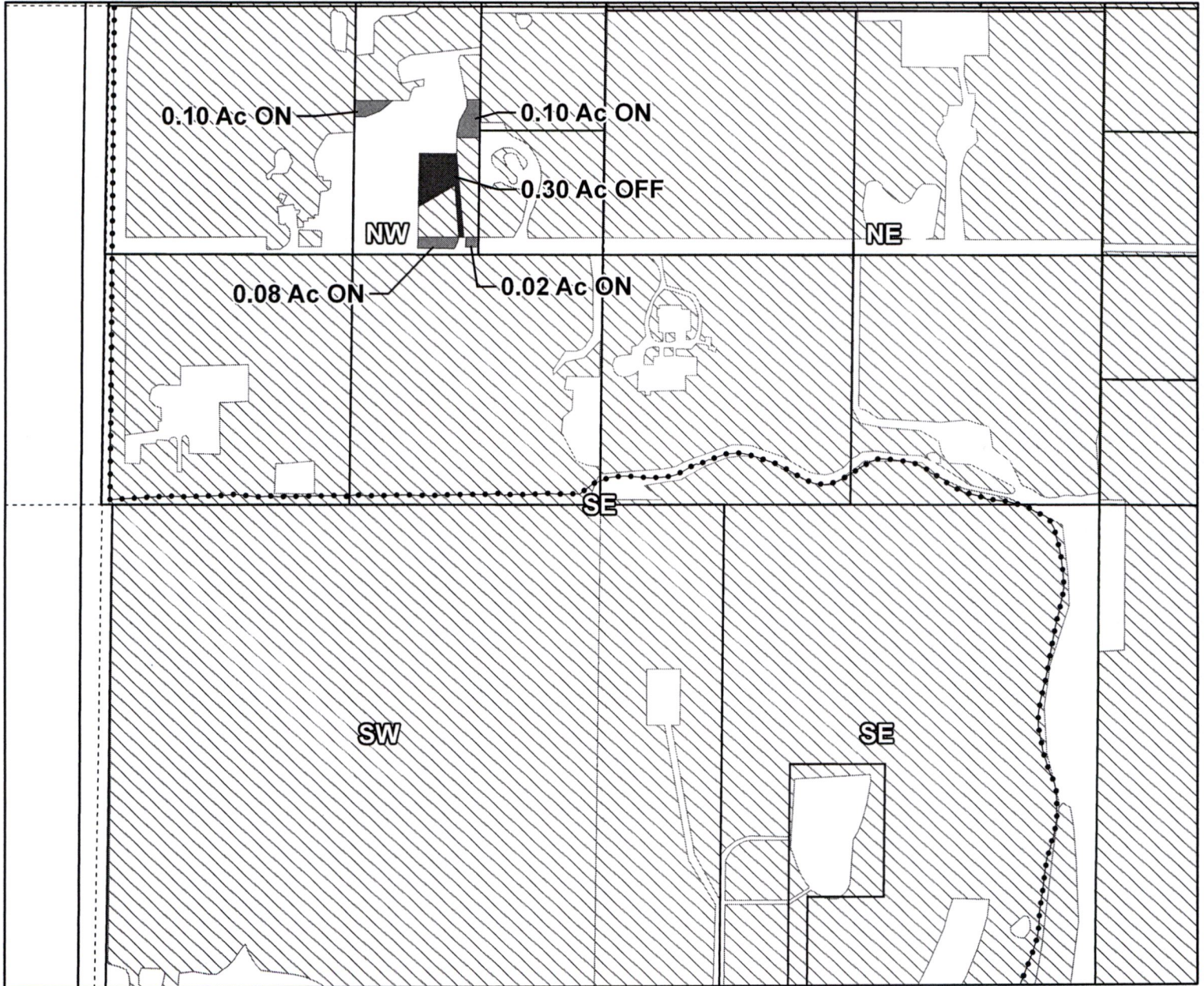
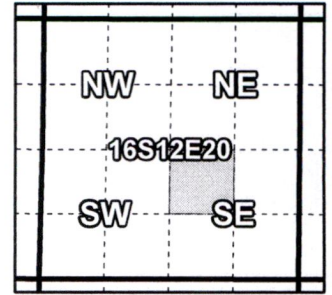
14365 -

Prepared by Swalley Irrigation District | November 2022

# Swalley Irrigation District

## 2023 District Transfer Application "On/Off" Map

**Certificates: 74145**  
for Richard Franks



Taxlot 1612200001105, 16-12-20-NW/SE-01105: 0.30 Acres On, 3.30 Acres Total  
Taxlot 1612200001105, 16-12-20-NW/SE-01105: 0.30 Acres Off, 3.00 Acres Remaining

RECEIVED

DEC 08 2023

OWRD

- Pipelines and Canals
- Transfer - ON
- Transfer - OFF
- ▨ Primary Water Right
- Taxlots



1 inch = 400 feet

14365 -

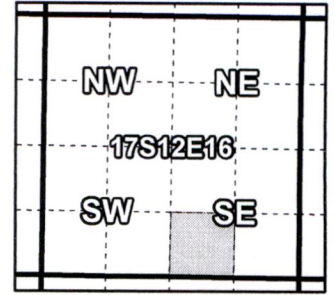
Prepared by Swalley Irrigation District | October 2023

# Swalley Irrigation District

## 2023 District Transfer Application "On/Off" Map

**Certificates: 74145**

for Robert & Christine Reader Revocable Trust



Taxlot 171216DC01800, 17-12-16-SW/SE-01800: 0.10 Acres On, 0.60 Acres Total  
 Taxlot 171216DC01800, 17-12-16-SW/SE-01800: 0.10 Acres Off, 0.50 Acres Remaining

- Pipelines and Canals
- Transfer - ON
- Transfer - OFF
- ▨ Primary Water Right
- Taxlots

**RECEIVED**

**DEC 08 2023**

**OWRD**



1 inch = 400 feet

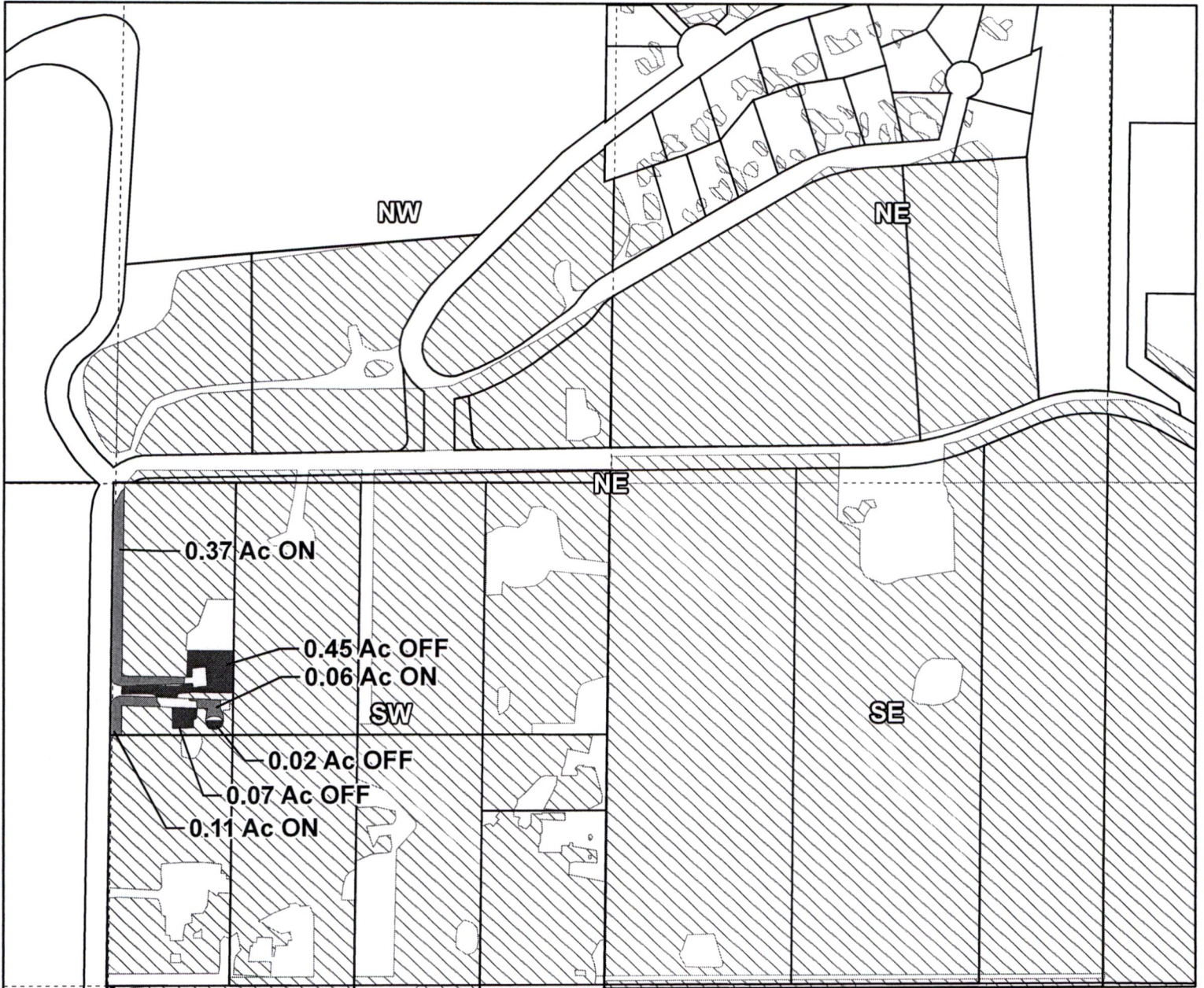
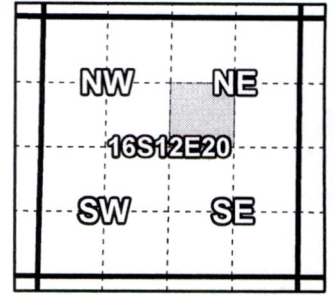
14365 -

Prepared by Swalley Irrigation District | October 2023

# Swalley Irrigation District

## 2023 District Transfer Application "On/Off" Map

**Certificates: 74145**  
for Brodie Meyer



Taxlot 1612200000400, 16-12-20-SW/NE-00400: 0.54 Acres On, 4.54 Acres Total  
 Taxlot 1612200000400, 16-12-20-SW/NE-00400: 0.54 Acres Off, 4.00 Acres Remaining

- Pipelines and Canals
- Transfer - ON
- Transfer - OFF
- ▨ Primary Water Right
- Taxlots

**RECEIVED**  
**DEC 08 2023**  
**OWRD**

14365 -



1 inch = 400 feet

Prepared by Swalley Irrigation District | October 2023

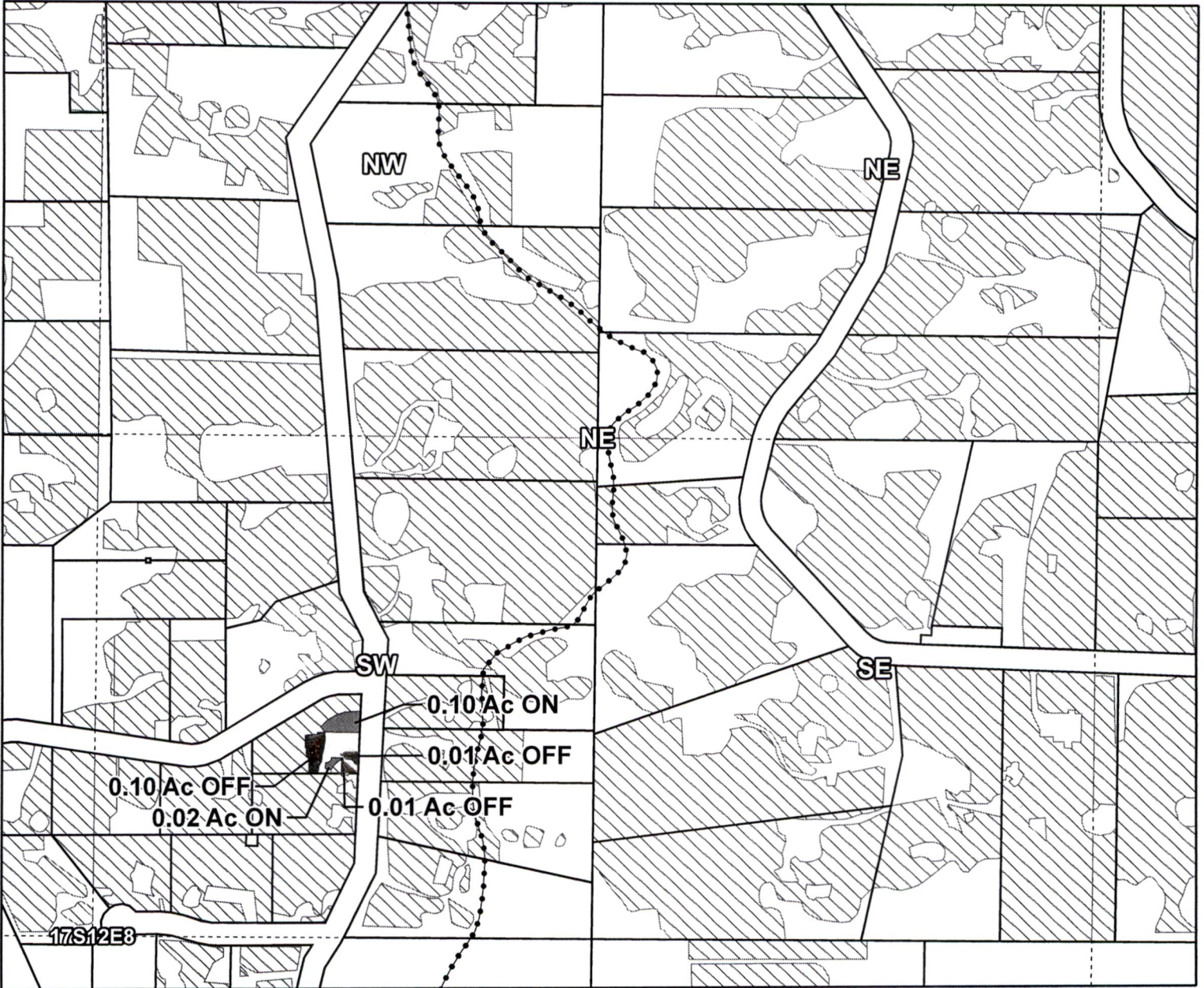
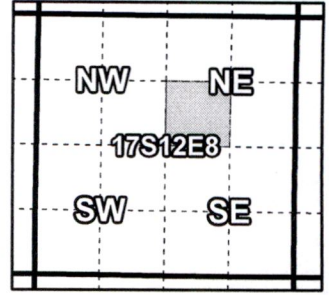


# Swalley Irrigation District

## 2023 District Transfer Application "On/Off" Map

Certificates: 74145

for Thomas Hanna



Taxlot 171208A003700, 17-12-08-SW/NE-03700: 0.12 Acres On, 1.12 Acres Total  
Taxlot 171208A003700, 17-12-08-SW/NE-03700: 0.12 Acres Off, 1.00 Acres Remaining

RECEIVED

DEC 08 2023

OWRD



1 inch = 400 feet

14365 -

Prepared by Swalley Irrigation District | October 2023

# Swalley Irrigation District

## 2023 District Transfer Application "On/Off" Map

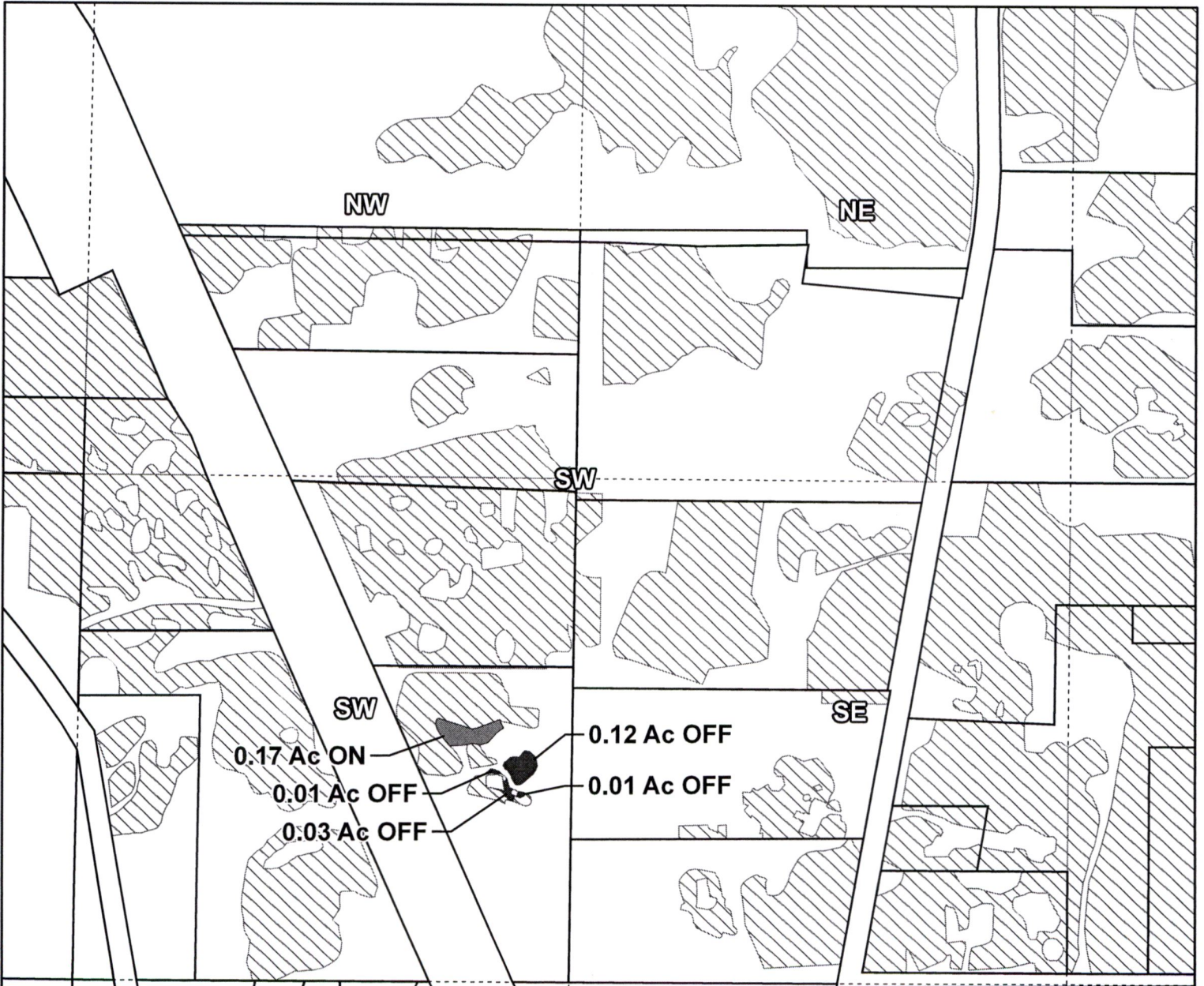
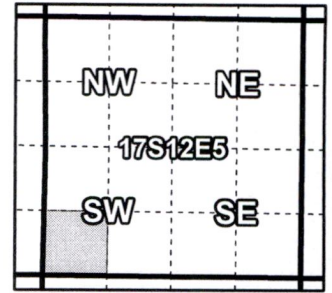
Certificates: 74145

for Demar & Dolores Kennel Joint Trust

RECEIVED

DEC 08 2023

OWRD



Taxlot 171205C000900, 17-12-05-SW/SW-00900: 0.17 Acres On, 2.17 Acres Total  
Taxlot 171205C000900, 17-12-05-SW/SW-00900: 0.17 Acres Off, 2.00 Acres Remaining

- Pipelines and Canals
- Transfer - ON
- Transfer - OFF
- ▨ Primary Water Right
- Taxlots

14365 -



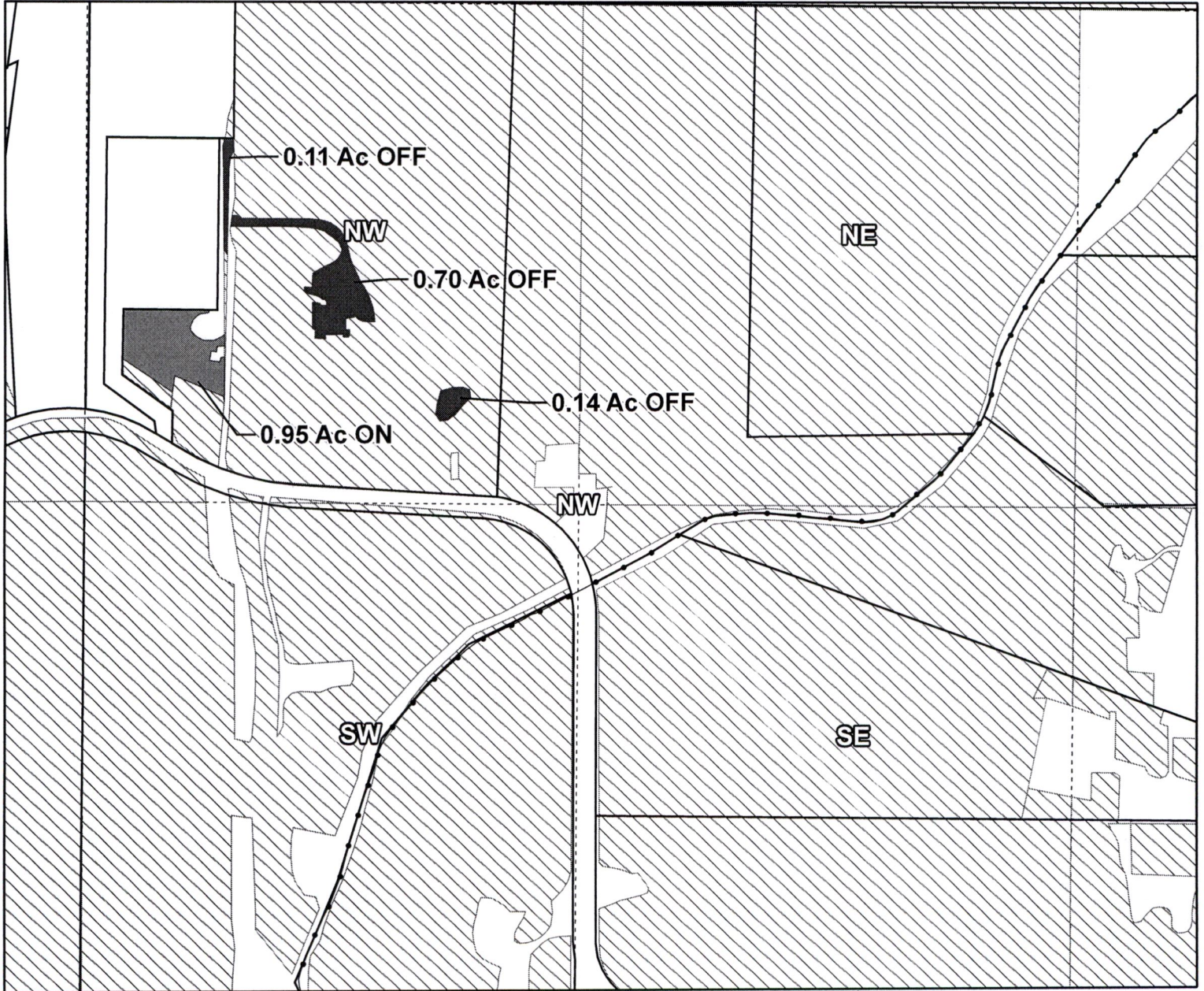
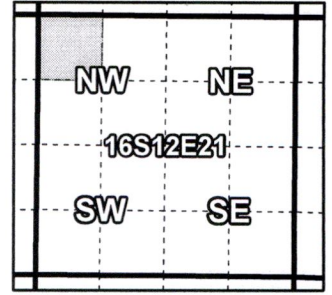
1 inch = 400 feet

Prepared by Swalley Irrigation District | October 2023

# Swalley Irrigation District

## 2023 District Transfer Application "On/Off" Map

**Certificates: 74145**  
for Mallory Ugas



Taxlot 1612210000203, 16-12-21-NW/NW-00203: 0.95 Acres On, 23.95 Acres Total  
 Taxlot 1612210000203, 16-12-21-NW/NW-00203: 0.95 Acres Off, 23.00 Acres Remaining

- Pipelines and Canals
- Transfer - ON
- Transfer - OFF
- ▨ Primary Water Right
- Taxlots

**RECEIVED**  
**DEC 08 2023**  
**OWRD**

  
1 inch = 400 feet

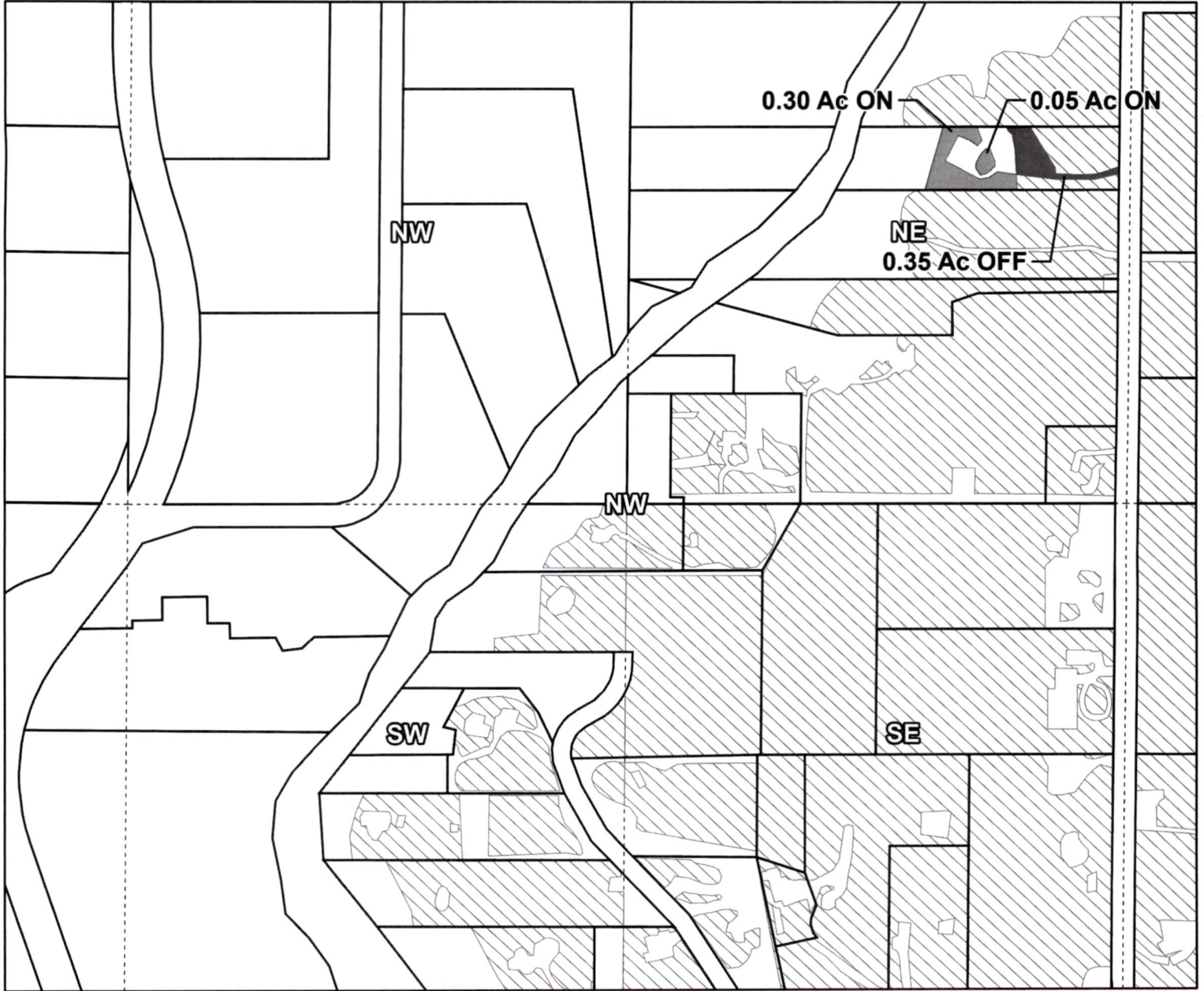
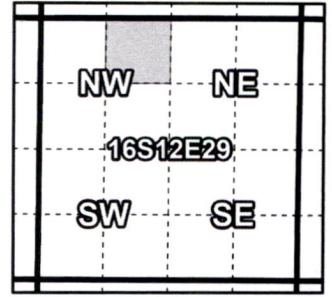
14365 -

Prepared by Swalley Irrigation District | October 2023

# Swalley Irrigation District

## 2023 District Transfer Application "On/Off" Map

**Certificates: 74145**  
for Jacob Hartley



Taxlot 161229B000200, 16-12-29-NE/NW-00200: 0.35 Acres On, 1.45 Acres Total  
 Taxlot 161229B000200, 16-12-29-NE/NW-00200: 0.35 Acres Off, 1.10 Acres Remaining

- Pipelines and Canals
- Transfer - ON
- Transfer - OFF
- ▨ Primary Water Right
- Taxlots

**RECEIVED**  
**DEC 08 2023**  
**OWRD**



1 inch = 400 feet

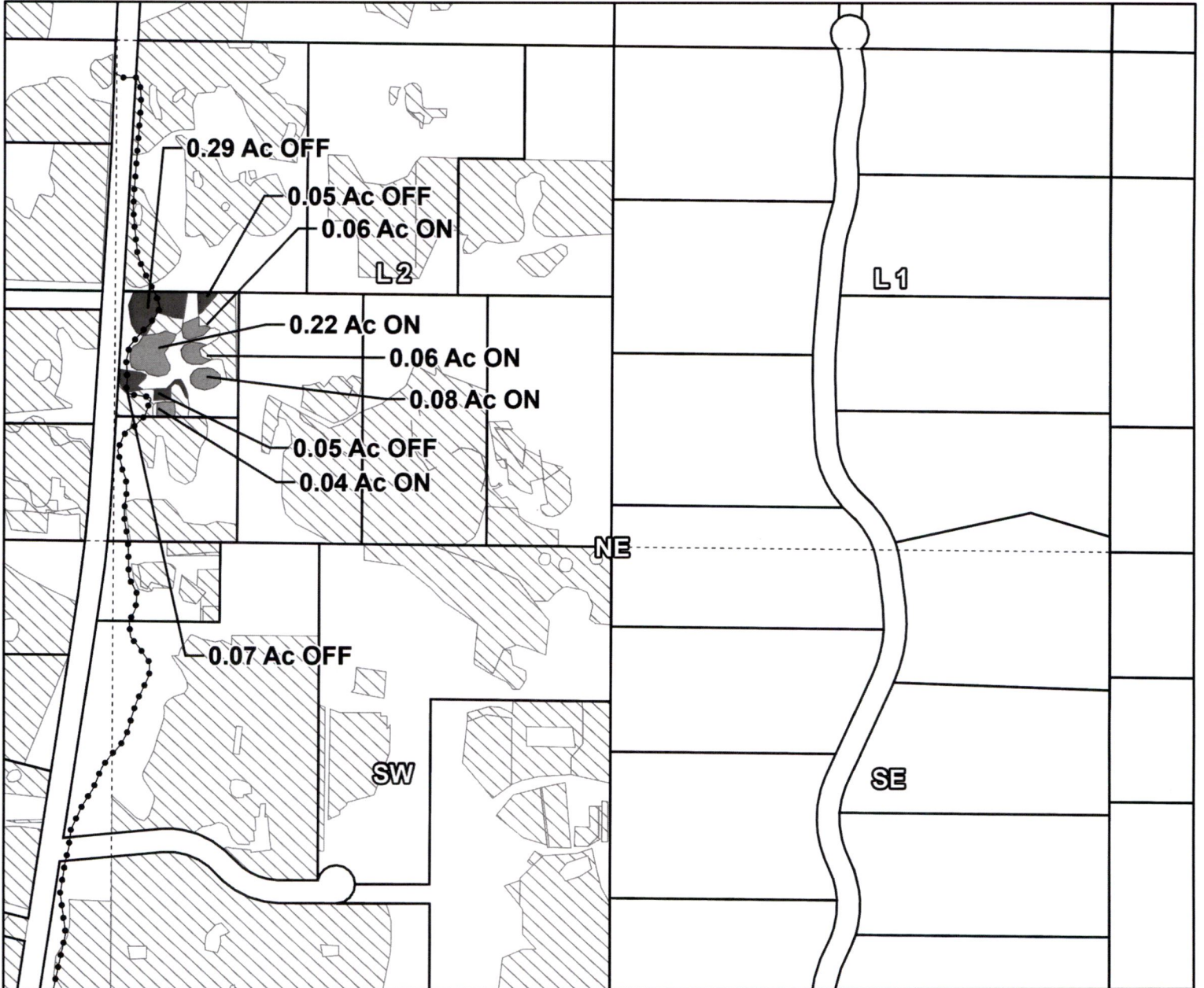
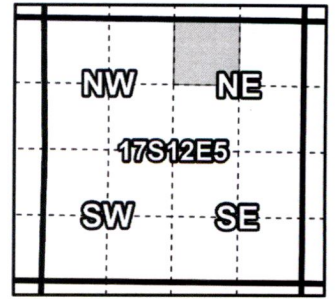
14365 -

# Swalley Irrigation District

## 2023 District Transfer Application "On/Off" Map

Certificates: 74145

for Mose Lenowitz



Taxlot 171205A001900, 17-12-05-NW/NE-01900: 0.46 Acres On, 1.46 Acres Total  
 Taxlot 171205A001900, 17-12-05-NW/NE-01900: 0.46 Acres Off, 1.0 Acres Remaining

RECEIVED  
 DEC 08 2023  
 OWRD

- Pipelines and Canals
- Transfer - ON
- Transfer - OFF
- Primary Water Right
- Taxlots



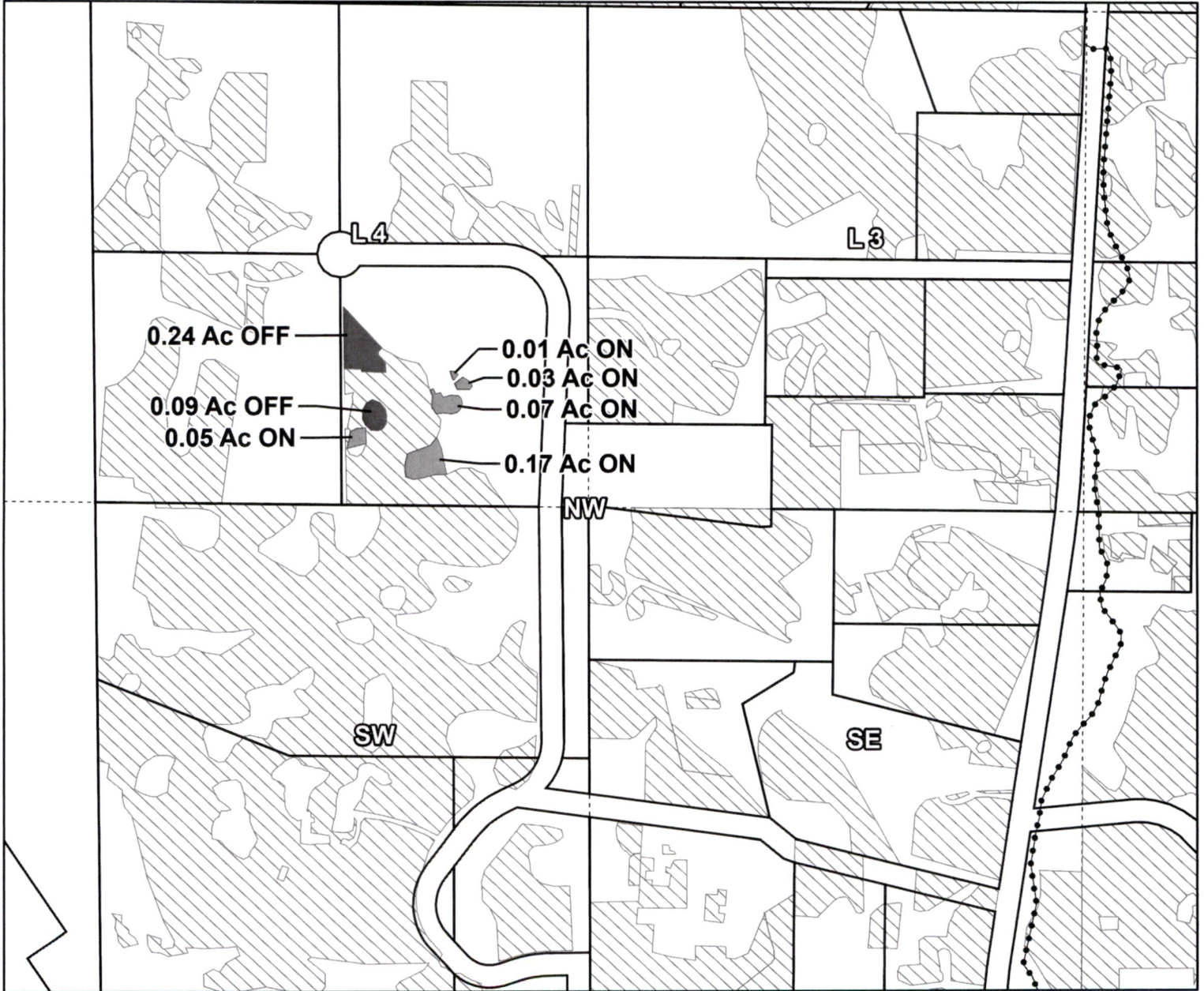
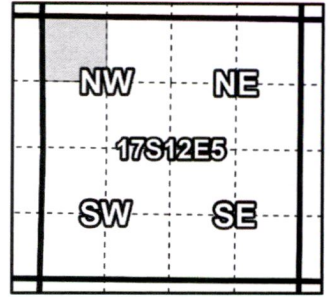
1 inch = 400 feet

14365 -

# Swalley Irrigation District

## 2023 District Transfer Application "On/Off" Map

**Certificates: 74145**  
for Jill Johansen



Taxlot 171205B002002, 17-12-05-NW/NW-02002: 0.33 Acres On, 3.03 Acres Total  
 Taxlot 171205B002002, 17-12-05-NW/NW-02002: 0.33 Acres Off, 2.70 Acres Remaining

- Pipelines and Canals
- Transfer - ON
- Transfer - OFF
- ▨ Primary Water Right
- Taxlots

**RECEIVED**  
**DEC 08 2023**  
**OWRD**



1 inch = 400 feet

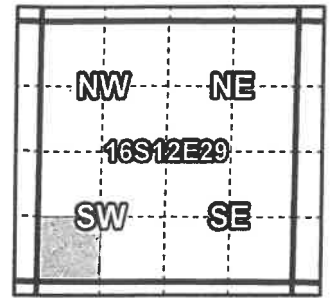
14365 -

Prepared by Swalley Irrigation District | November 2023

# Swalley Irrigation District

## 2023 District Transfer Application Quitclaim Map

OVRD E-RECEIVED  
02/02/2024  
AMENDED



**Certificates: 74145**  
for Ryan Duble



Taxlot 161229C003402, 16-12-29-SW/SW-03402: 1.00 Acres Off, 3.90 Acres Remaining

- Pipelines and Canals
- Quitclaim
- Primary Water Right
- Taxlots

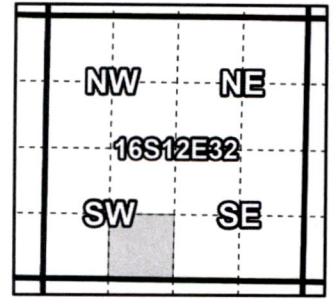


1 inch = 400 feet

Prepared by Swalley Irrigation District | October 2023

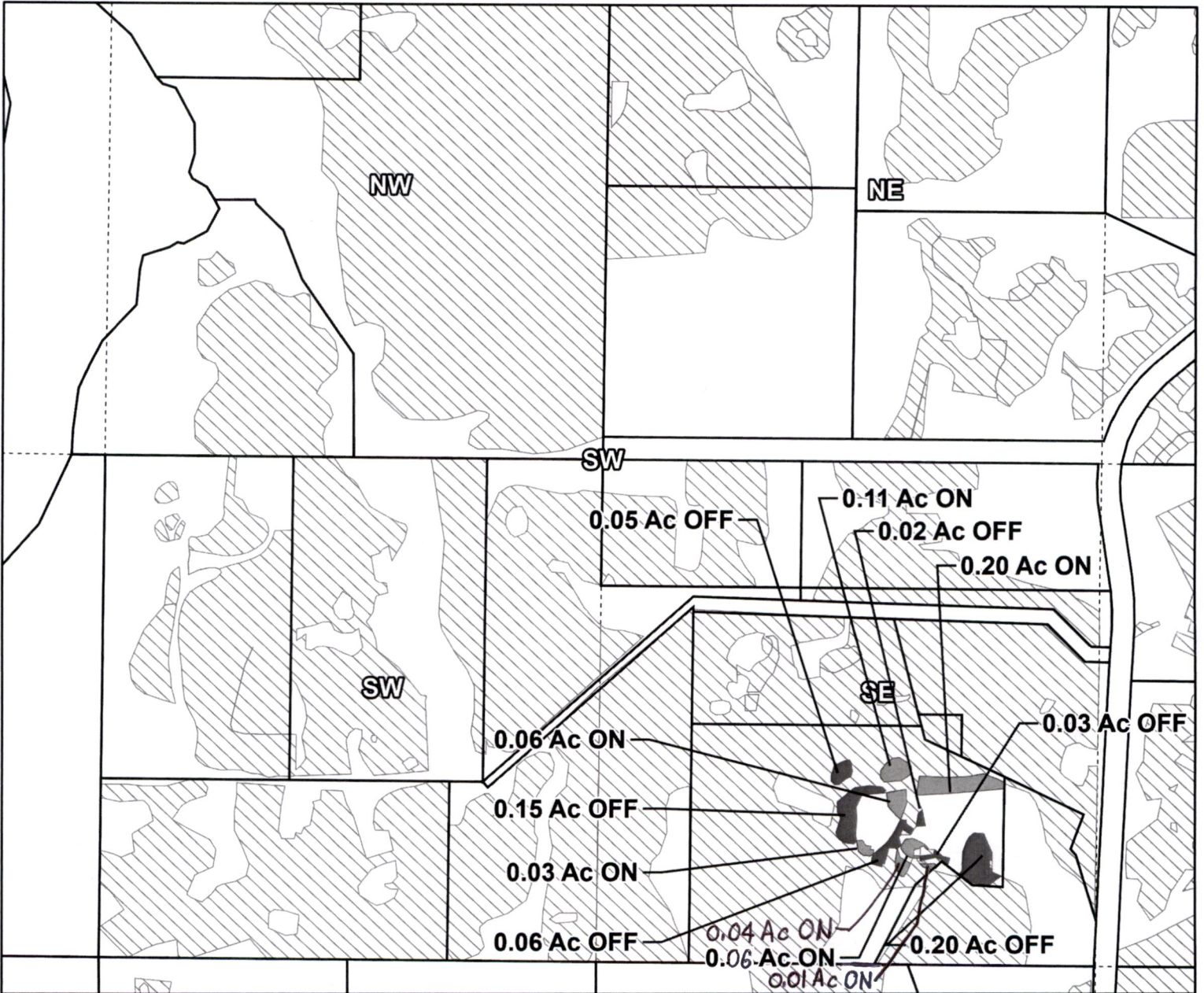
# Swalley Irrigation District

## 2023 District Transfer Application "On/Off" Map



**Certificates: 74145**

for Kayla Jeffrey



Taxlot 1612320000706, 16-12-32-SE/SW-00706: 0.51 Acres On, 7.96 Acres Total  
 Taxlot 1612320000706, 16-12-32-SE/SW-00706: 0.51 Acres Off, 7.45 Acres Remaining

- Pipelines and Canals
- Transfer - ON
- Transfer - OFF
- ▨ Primary Water Right
- Taxlots

RECEIVED

DEC 08 2023

OWRD



1 inch = 400 feet

14365 -

Prepared by Swalley Irrigation District | December 2023

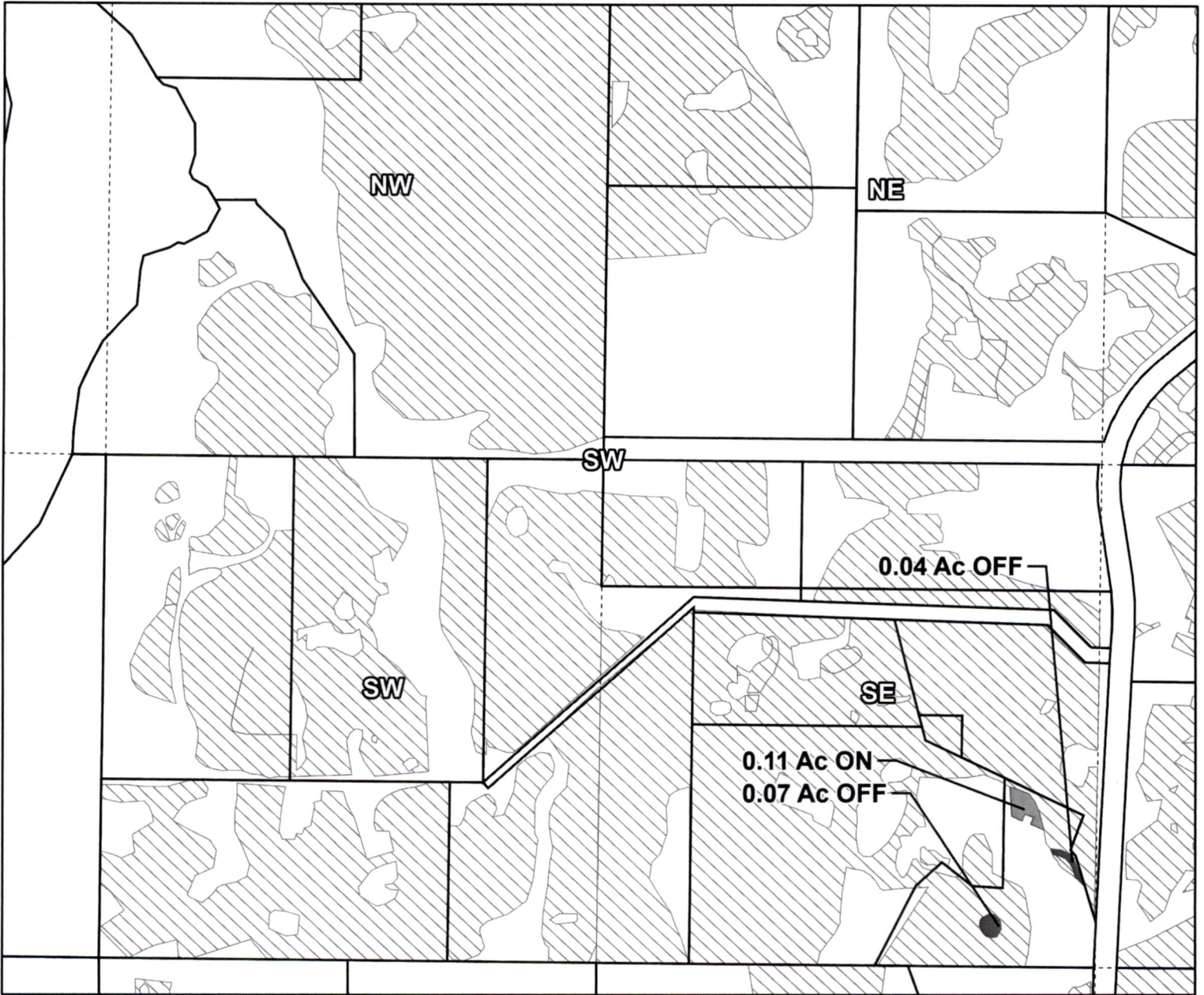
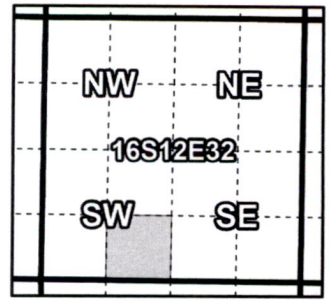


# Swalley Irrigation District

## 2023 District Transfer Application "On/Off" Map

Certificates: 74145  
for Kayla Jeffrey

RECEIVED  
DEC 08 2023  
OWRD



Taxlot 1612320000713, 16-12-32-SE/SW-00713: 0.11 Acres On, 2.36 Acres Total  
Taxlot 1612320000713, 16-12-32-SE/SW-00713: 0.11 Acres Off, 2.25 Acres Remaining

- Pipelines and Canals
- Transfer - ON
- Transfer - OFF
- ▨ Primary Water Right
- Taxlots



14365 -


1 inch = 400 feet

Prepared by Swalley Irrigation District | December 2023

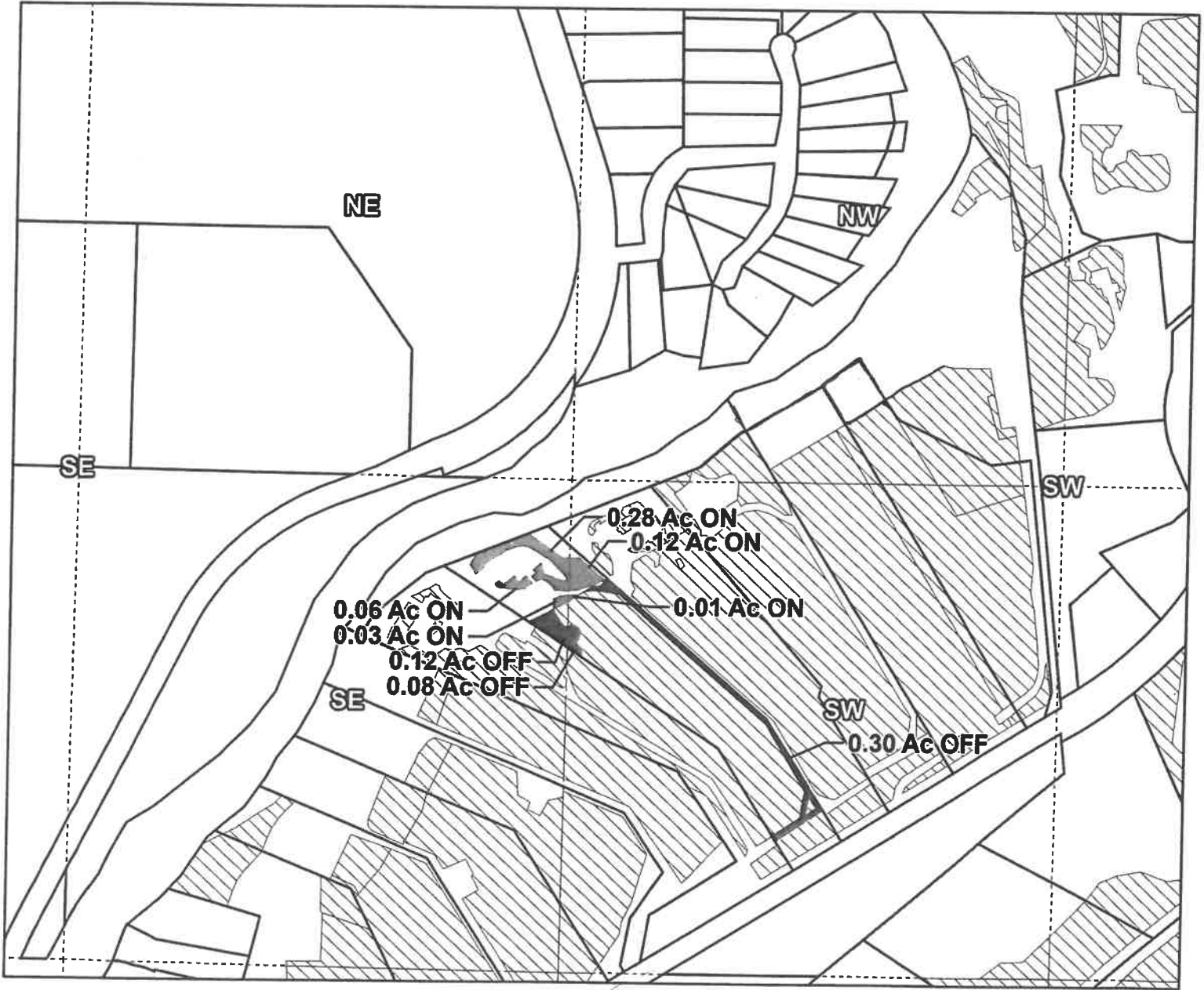
# Swalley Irrigation District

## 2023 District Transfer Application "On/Off" Map

OWRD E-RECEIVED  
02/02/2024  
AMENDED



**Certificates: 74145**  
for Dunn Revocable Trust



Taxlot 161229C004700, 16-12-30-SE/SE-04700: 0.37 Acres On, 0.49 Acres Total  
 Taxlot 161229C004700, 16-12-30-SE/SE-04700: 0.12 Acres Off, 0.37 Acres Remaining  
 Taxlot 161229C004700, 16-12-29-SW/SW-04700: 0.13 Acres On, 3.71 Acres Total  
 Taxlot 161229C004700, 16-12-29-SW/SW-04700: 0.38 Acres Off, 3.33 Acres Remaining

- Pipelines and Canals
- Transfer - ON
- Transfer - OFF
- ▨ Primary Water Right
- Taxlots



1 inch = 400 feet

Prepared by Swalley Irrigation District | October 2023

**SUPERSEDED**

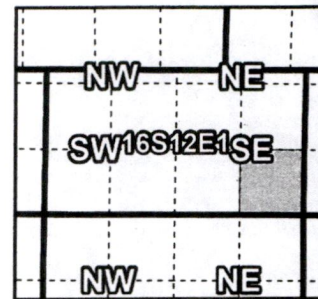
**RECEIVED**

**DEC 08 2023**

**OWRD**

# Swalley Irrigation District 2023 District Transfer Application Quitclaim Map

**Certificates: 74145** - *Leroy Walton*  
for Wyatt White



Taxlot 161201D000700, 16-12-01-SE/SE-00700: 1.15 Acres Off, 5.15 Acres Remaining  
*.35 AC OFF, 4.80 Remaining*

- Pipelines and Canals
- Transfer
- Primary Water Right
- Taxlots



1 inch = 400 feet

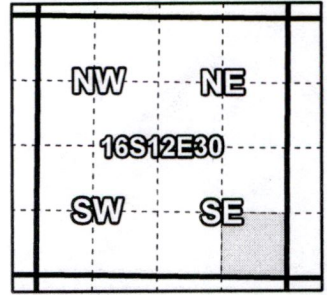
14365 -

Prepared by Swalley Irrigation District | December 2022

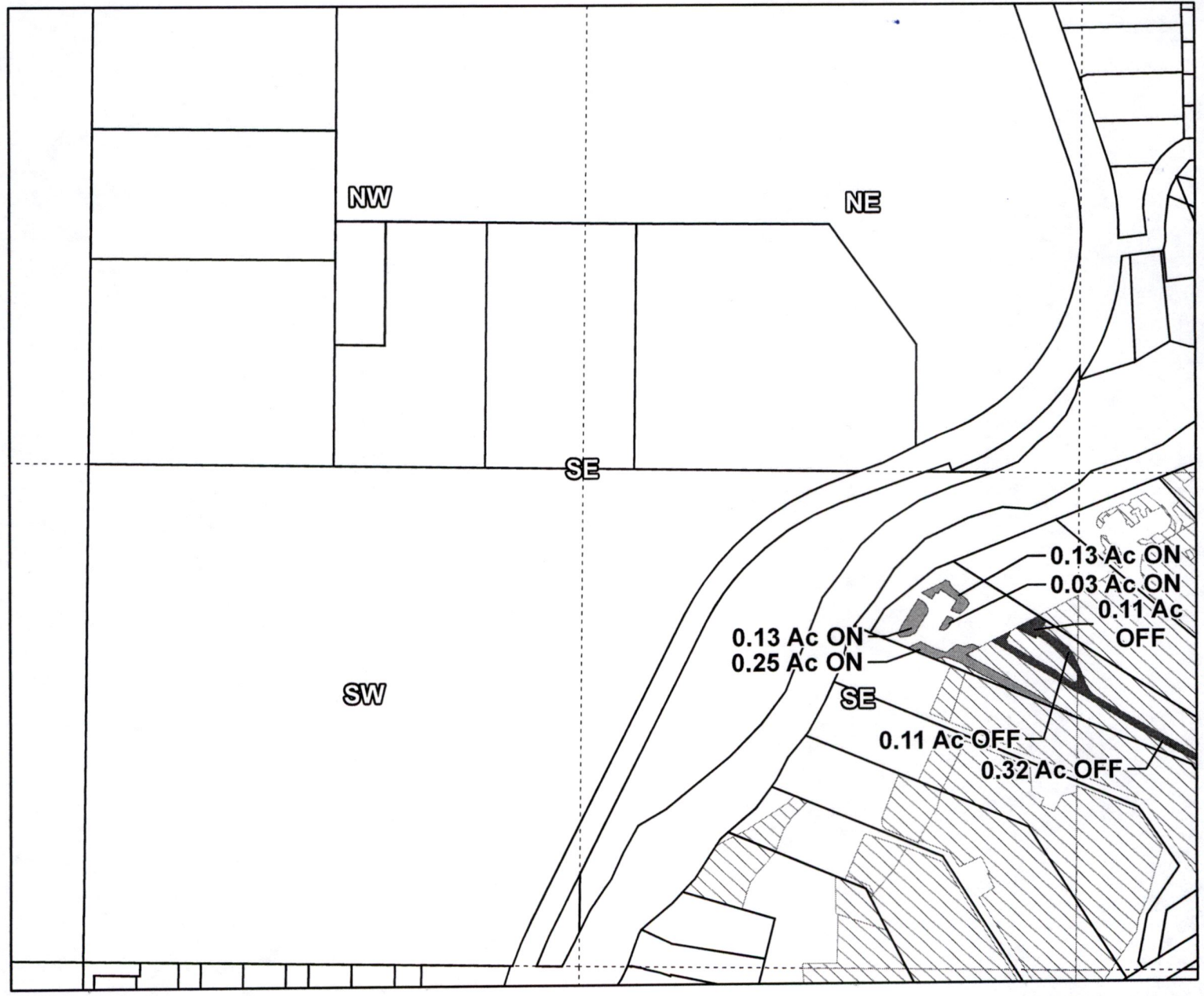
# Swalley Irrigation District

## 2023 District Transfer Application "On/Off" Map

RECEIVED  
DEC 08 2023  
OWRD



**Certificates: 74145**  
Sarah & Benjamin Duenwald



Taxlot 1612300003600, 16-12-29-SW/SW-03600: 0.32 Acres Off, 1.76 Acres Remaining  
Taxlot 1612300003600, 16-12-30-SE/SE-03600: 0.54 Acres On, 1.43 Acres Total  
Taxlot 1612300003600, 16-12-30-SE/SE-03600: 0.22 Acres Off, 1.21 Acres Remaining

- Pipelines and Canals
- Transfer - ON
- Transfer - OFF
- ▨ Primary Water Right
- Taxlots



1 inch = 400 feet

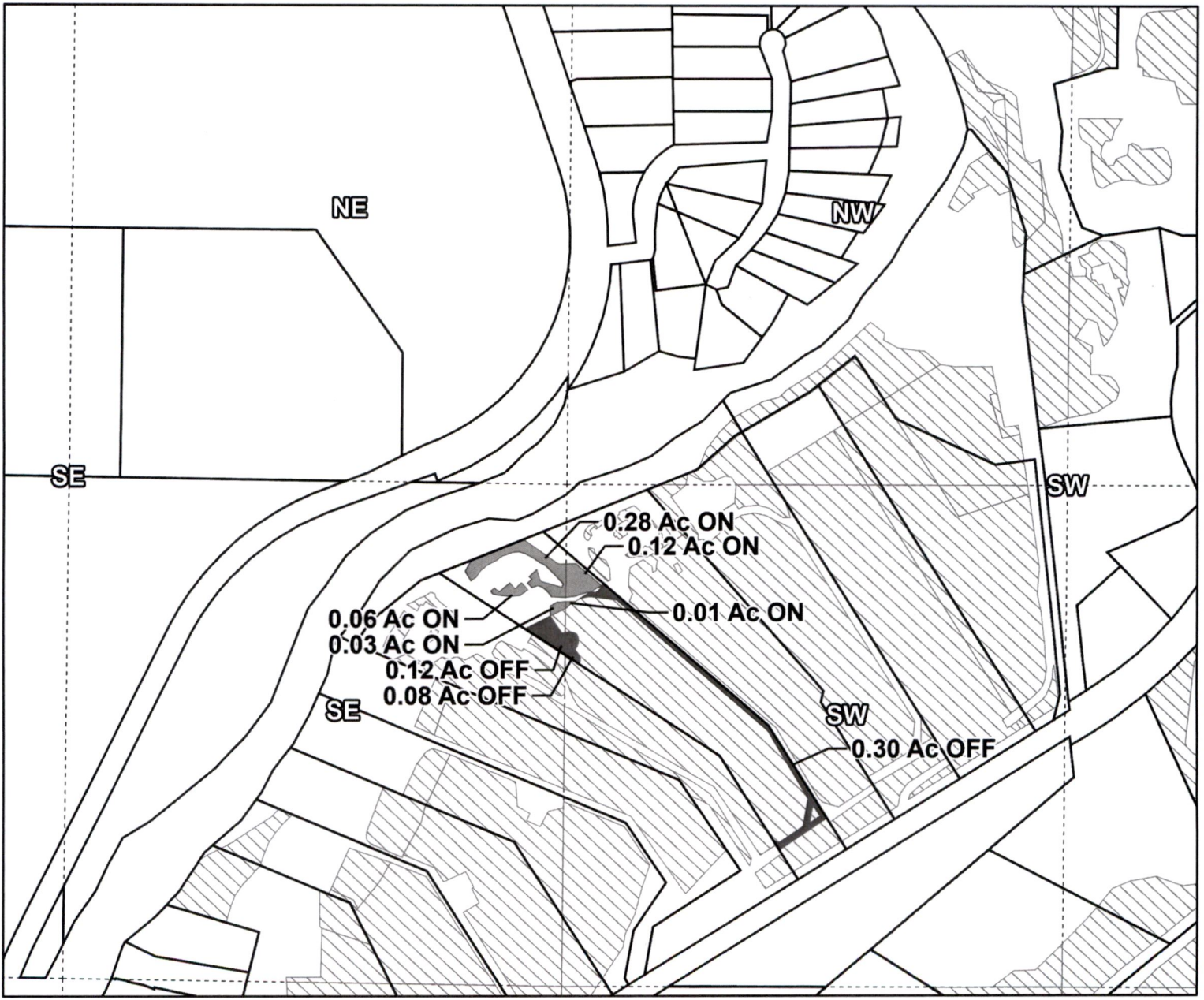
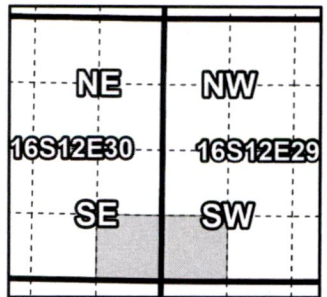
14365 -

**SUPERSEDED**

RECEIVED  
DEC 08 2023  
OWRD

# Swalley Irrigation District 2023 District Transfer Application "On/Off" Map

**Certificates: 74145**  
for Dunn Revocable Trust



Taxlot 161229C004700, 16-12-30-SE/SE-04700: 0.37 Acres On, 0.49 Acres Total  
 Taxlot 161229C004700, 16-12-30-SE/SE-04700: 0.12 Acres Off, 0.37 Acres Remaining  
 Taxlot 161229C004700, 16-12-29-SW/SW-04700: 0.13 Acres On, 3.71 Acres Total  
 Taxlot 161229C004700, 16-12-29-SW/SW-04700: 0.38 Acres Off, 3.33 Acres Remaining

- Pipelines and Canals
- Transfer - ON
- Transfer - OFF
- ▨ Primary Water Right
- Taxlots



1 inch = 400 feet

14365 -

**SUPERSEDED**

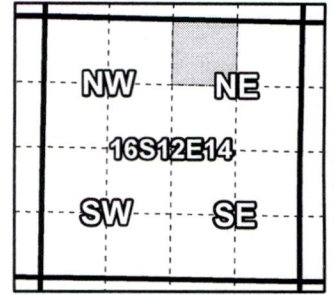
# Swalley Irrigation District

## 2023 District Transfer Application "On/Off" Map

RECEIVED

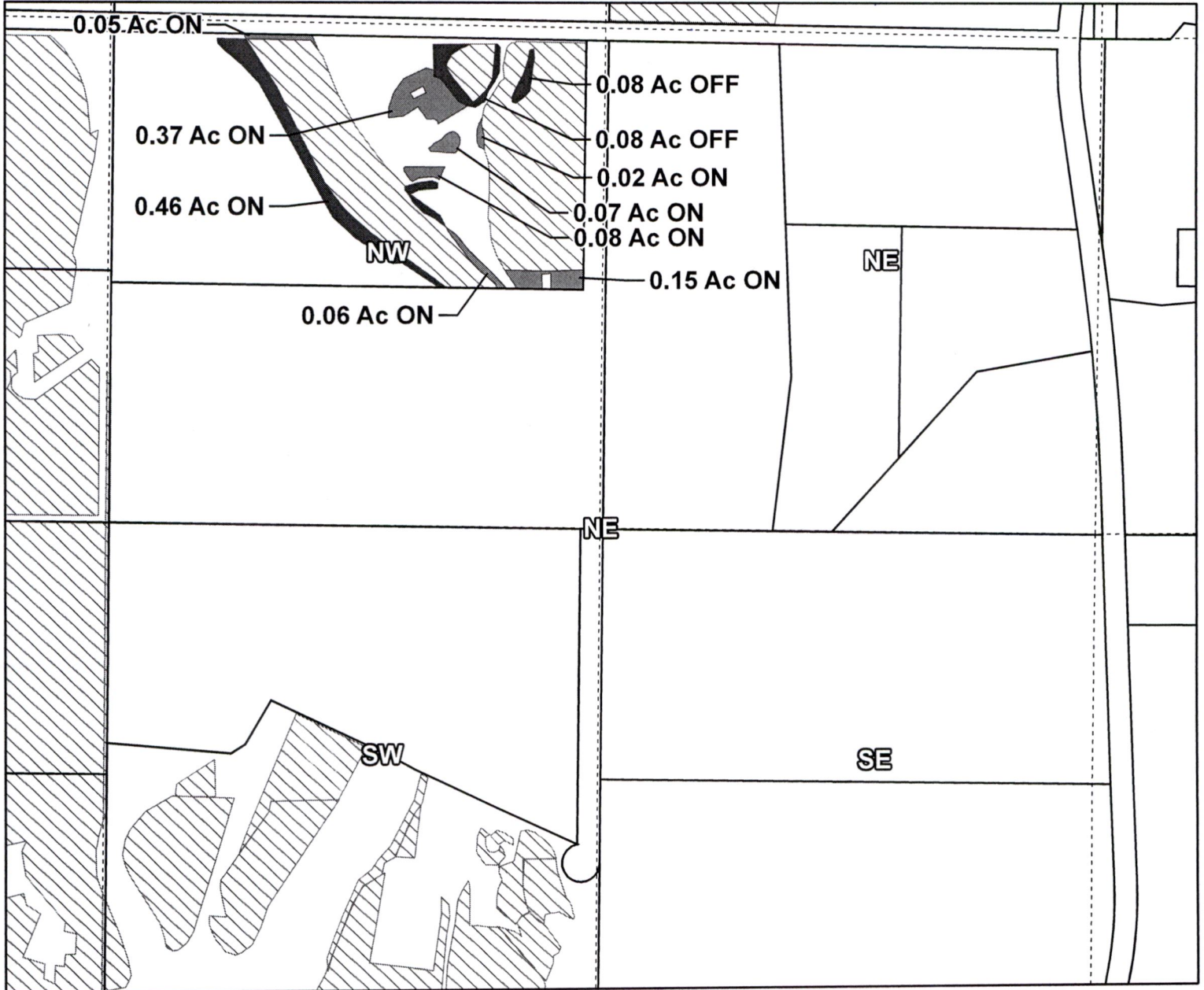
DEC 08 2023

OWRD



**Certificates: 74145**

for Kevin Thompson



Taxlot 1612140000600, 16-12-14-NW/NE-00600: 0.82 Acres On, 7.82 Acres Total  
 Taxlot 1612140000600, 16-12-14-NW/NE-00600: 0.82 Acres Off, 7.00 Acres Remaining

- Pipelines and Canals
- Transfer - ON
- Transfer - OFF
- ▨ Primary Water Right
- Taxlots



14365 -

1 inch = 400 feet

Prepared by Swalley Irrigation District | October 2023

**SUPERSEDED**

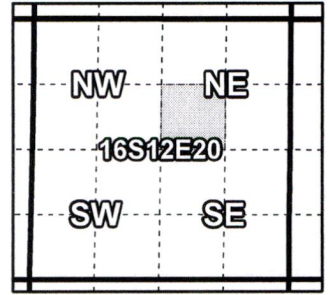
# Swalley Irrigation District

## 2023 District Transfer Application "On/Off" Map

RECEIVED

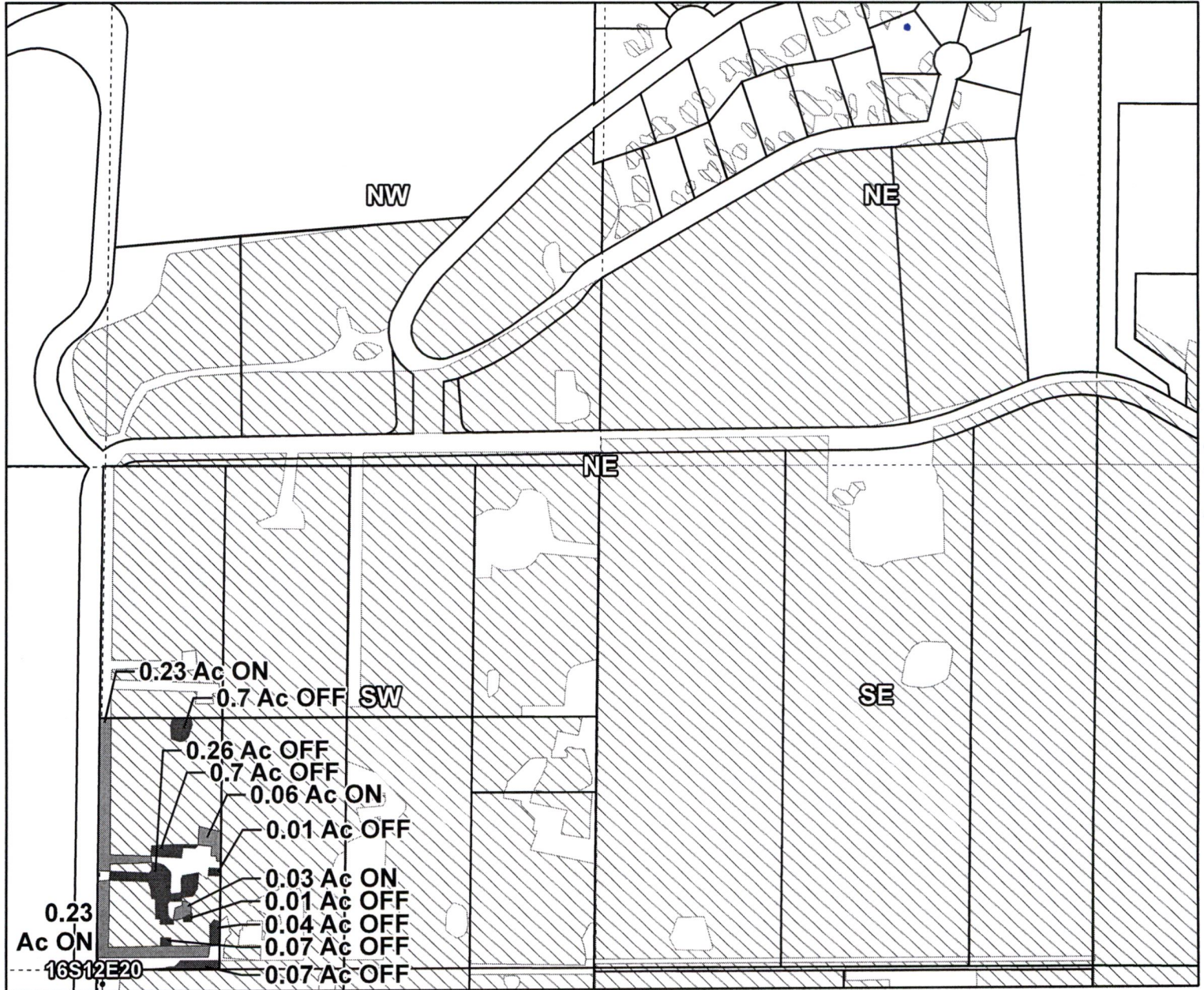
DEC 08 2023

OWRD



**Certificates: 74145**

for Randy Marchbanks



Taxlot 161220000500, 16-12-20-SW/NE-00500: 0.55 Acres On, 4.35 Acres Total  
Taxlot 161220000500, 16-12-20-SW/NE-00500: 0.55 Acres Off, 3.80 Acres Remaining

- Pipelines and Canals
- Transfer - ON
- Transfer - OFF
- ▨ Primary Water Right
- Taxlots



1 inch = 400 feet

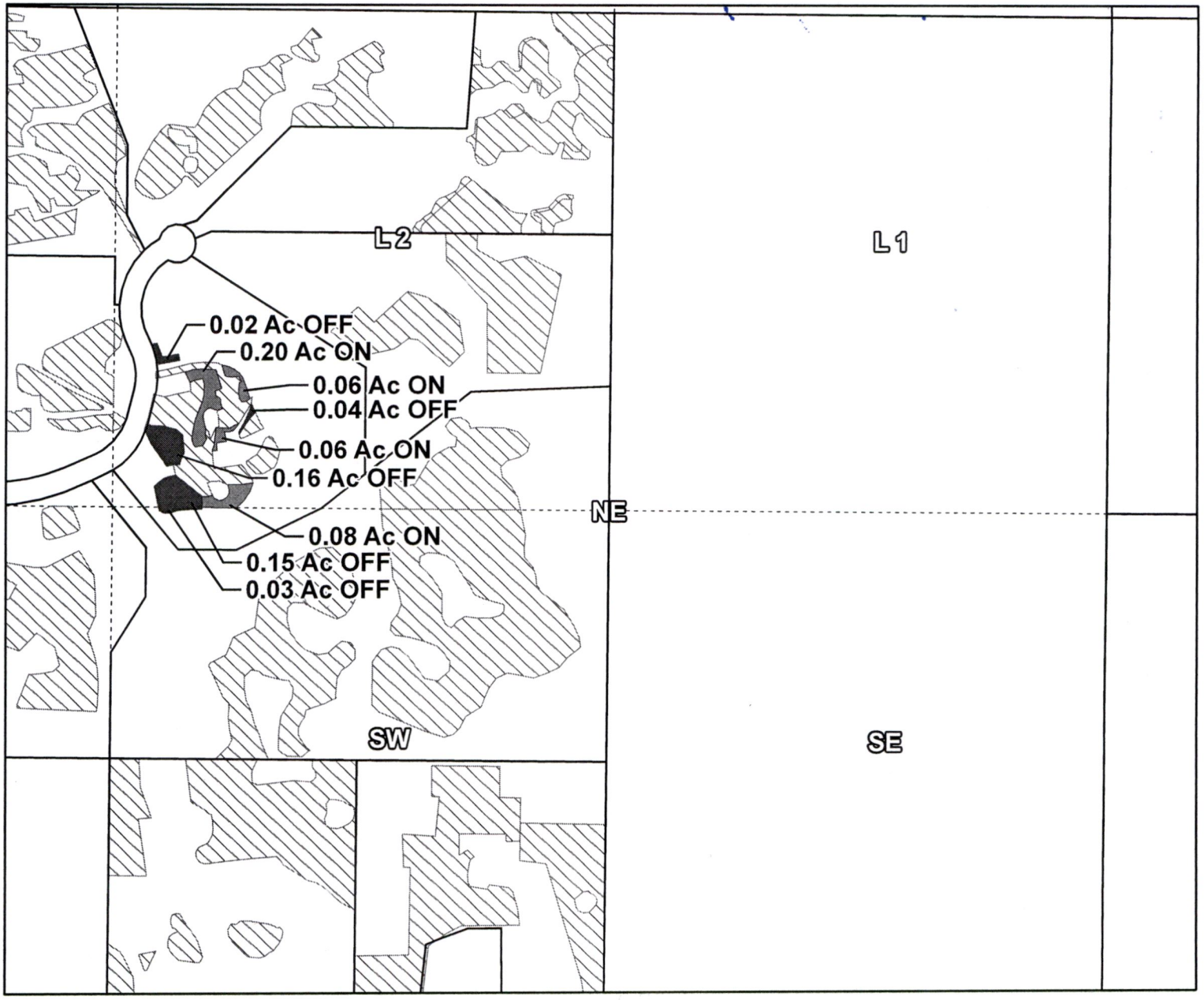
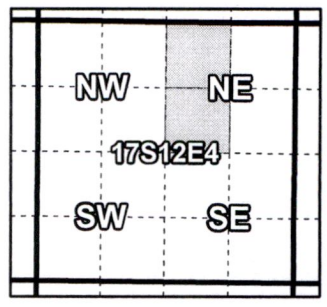
14365 -

Prepared by Swalley Irrigation District | September 2023

# Swalley Irrigation District

## 2023 District Transfer Application "On/Off" Map

**Certificates: 74145**  
for Mckeage Survivors Trust



Taxlot 1712040000227, 17-12-04-NW/NE-00227: 0.40 Acres On, 1.87 Acres Total  
Taxlot 1712040000227, 17-12-04-NW/NE-00227: 0.37 Acres Off, 1.50 Acres Remaining  
Taxlot 1712040000227, 17-12-04-SW/NE-00227: 0.37 Acres Off, 0 Acres Remaining

- ◆ Pipelines and Canals
- Transfer - ON
- Transfer - OFF
- ▨ Primary Water Right
- Taxlots



1 inch = 400 feet

14365 -



**SUPERSEDED**

RECEIVED

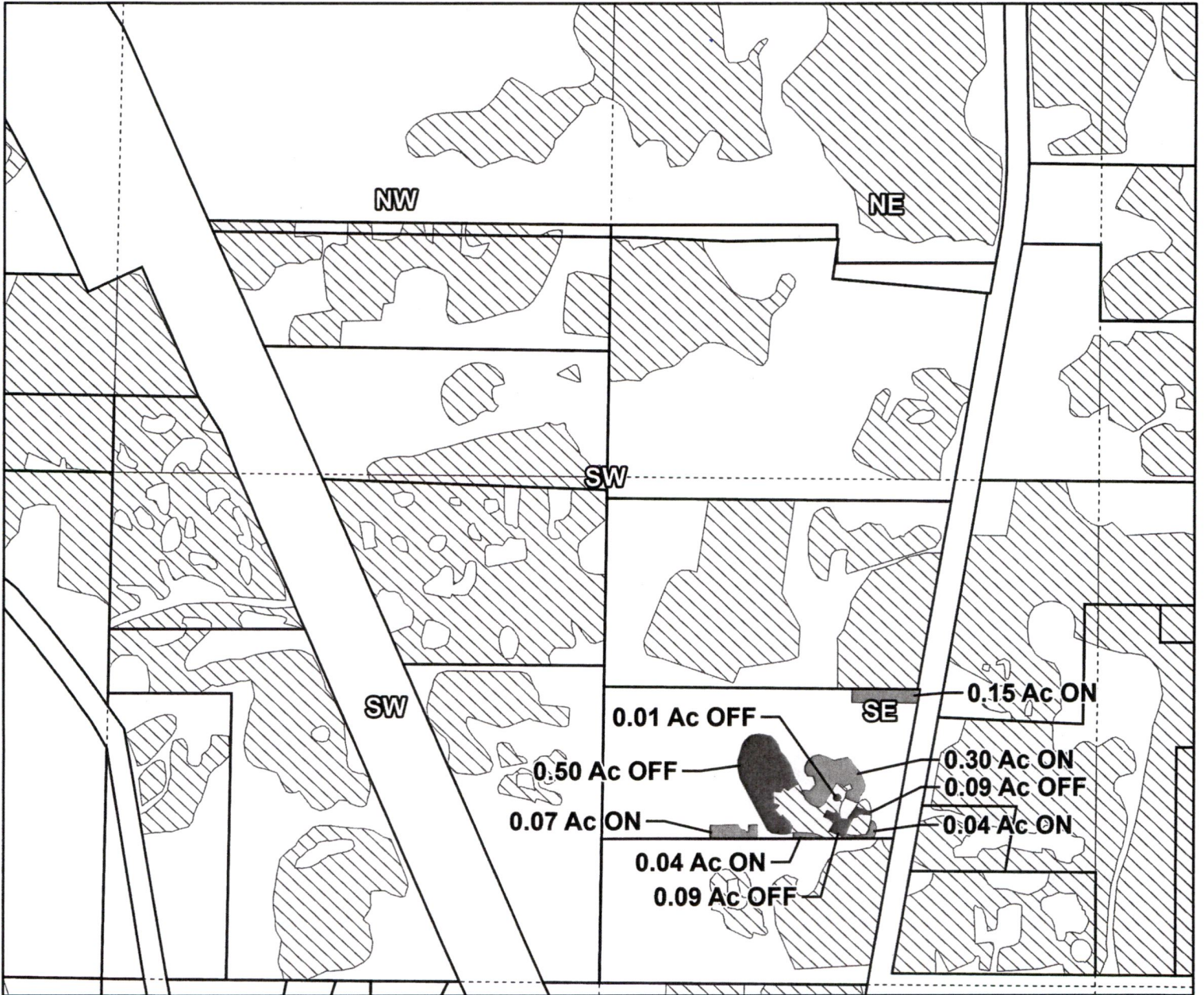
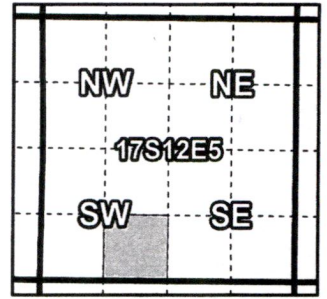
DEC 08 2023

OWRD

# Swalley Irrigation District 2023 District Transfer Application "On/Off" Map

**Certificates: 74145**

for Brian & Sandra Kennel



Taxlot 171205C000700, 17-12-05-SE/SW-00700: 0.60 Acres On, 1.80 Acres Total  
 Taxlot 171205C000700, 17-12-05-SE/SW-00700: 0.60 Acres Off, 1.20 Acres Remaining

- Pipelines and Canals
- Transfer - ON
- Transfer - OFF
- ▨ Primary Water Right
- Taxlots



1 inch = 400 feet

14365 -

Prepared by Swalley Irrigation District | October 2023

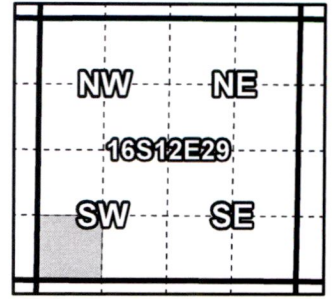
**SUPERSEDED**

# Swalley Irrigation District

## 2023 District Transfer Application Quitclaim Map

**Certificates: 74145**  
for Ryan Duble

RECEIVED  
DEC 08 2023  
OWRD



Taxlot 161229C003402, 16-12-29-SW/SW-03402: 1.00 Acres Off, 3.90 Acres Remaining

- Pipelines and Canals
- Quitclaim
- Primary Water Right
- Taxlots



1 inch = 400 feet

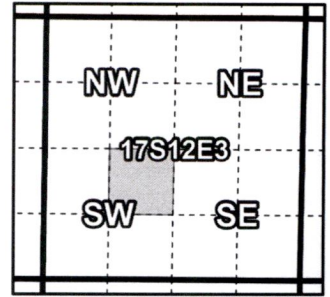
14365 -

Prepared by Swalley Irrigation District | October 2023

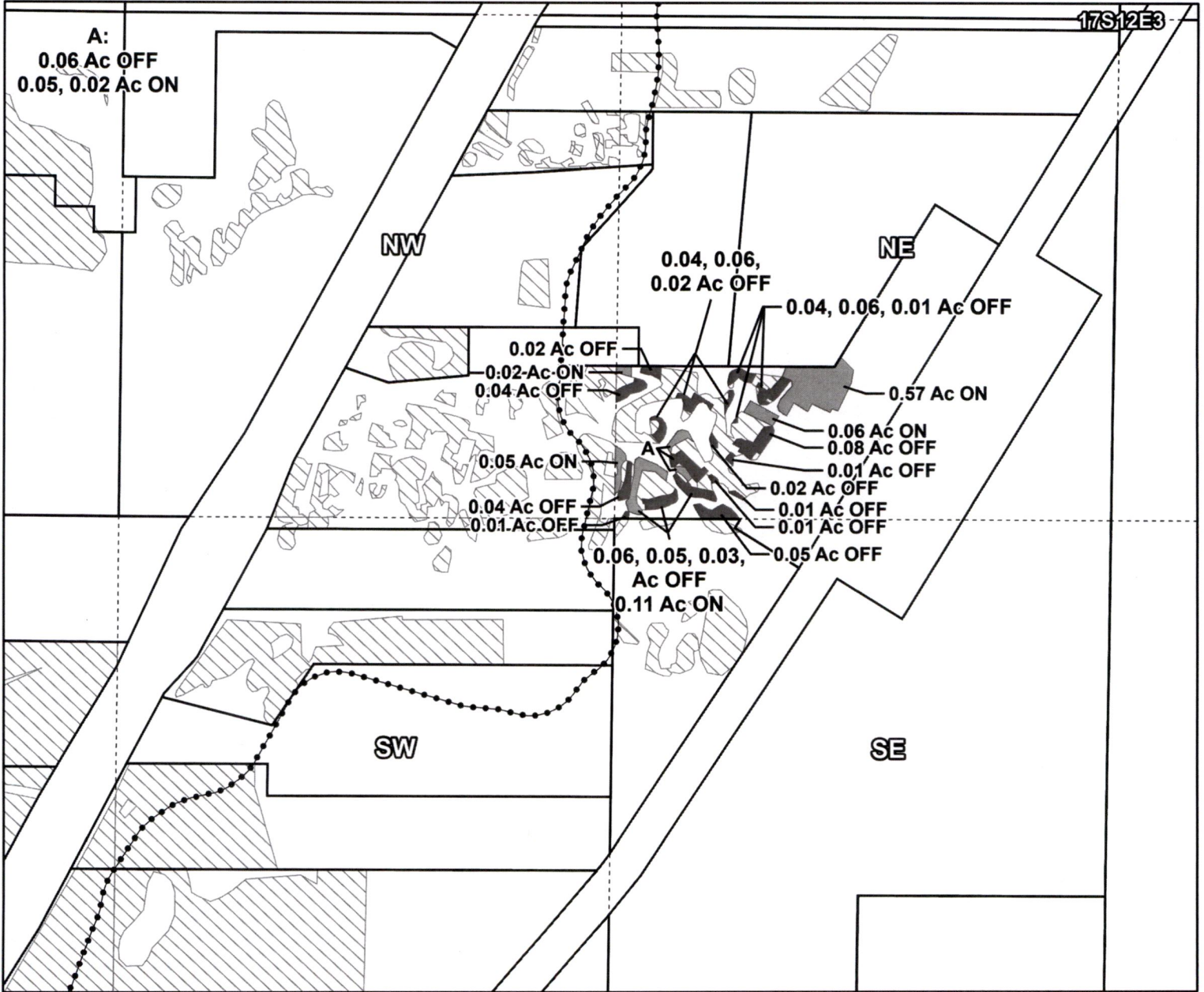
**SUPERSEDED**

# Swalley Irrigation District

## 2023 District Transfer Application "On/Off" Map



**Certificates: 74145**  
for FSMHP, LLC (2 of 3)



Taxlot 1712030000102, 17-12-03-NE/SW-00102: 0.88 Acres On, 2.78 Acres Total  
Taxlot 1712030000102, 17-12-03-NE/SW-00102: 0.69 Acres Off, 2.09 Acres Remaining

- Pipelines and Canals
- Transfer - ON
- Transfer - OFF
- ▨ Primary Water Right
- Taxlots

**RECEIVED**  
**DEC 08 2023**  
**OWRD**



1 inch = 400 feet

14365 -

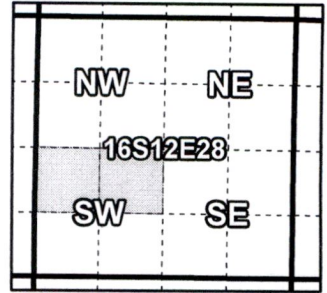
Prepared by Swalley Irrigation District | October 2023

**SUPERSEDED**

# Swalley Irrigation District

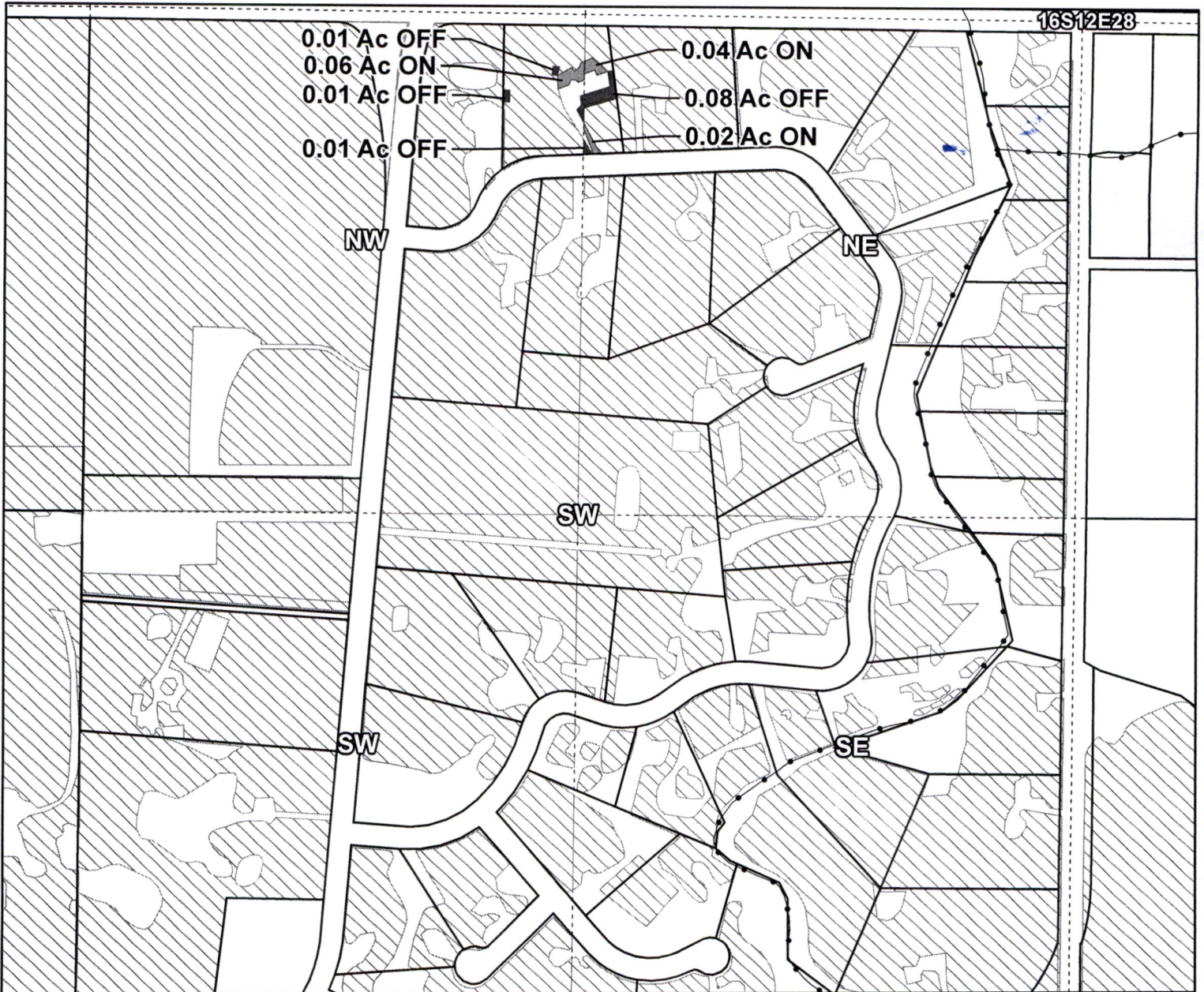
## 2023 District Transfer Application "On/Off" Map

**RECEIVED**  
**DEC 08 2023**  
OWRD



**Certificates: 74145**

for Gardner R Martin and Daisy Lee Martin Revocable Trust



Taxlot 161228C000500, 16-12-28-NW/SW-00500: 0.06 Acres On, 1.56 Acres Total  
Taxlot 161228C000500, 16-12-28-NW/SW-00500: 0.03 Acres Off, 1.53 Acres Remaining  
Taxlot 161228C000500, 16-12-28-NE/SW-00500: 0.06 Acres On, 0.56 Acres Total  
Taxlot 161228C000500, 16-12-28-NE/SW-00500: 0.09 Acres Off, 0.47 Acres Remaining

- Pipelines and Canals
- Transfer - ON
- Transfer - OFF
- ▨ Primary Water Right
- Taxlots



1 inch = 400 feet

14365 -

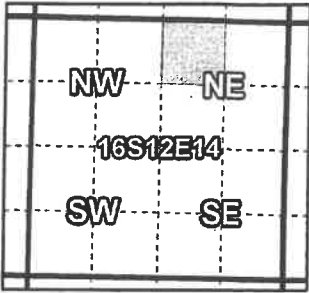
Prepared by Swalley Irrigation District | September 2023

**SUPERSEDED**

E-RECEIVED  
01/11/2024  
OWRD

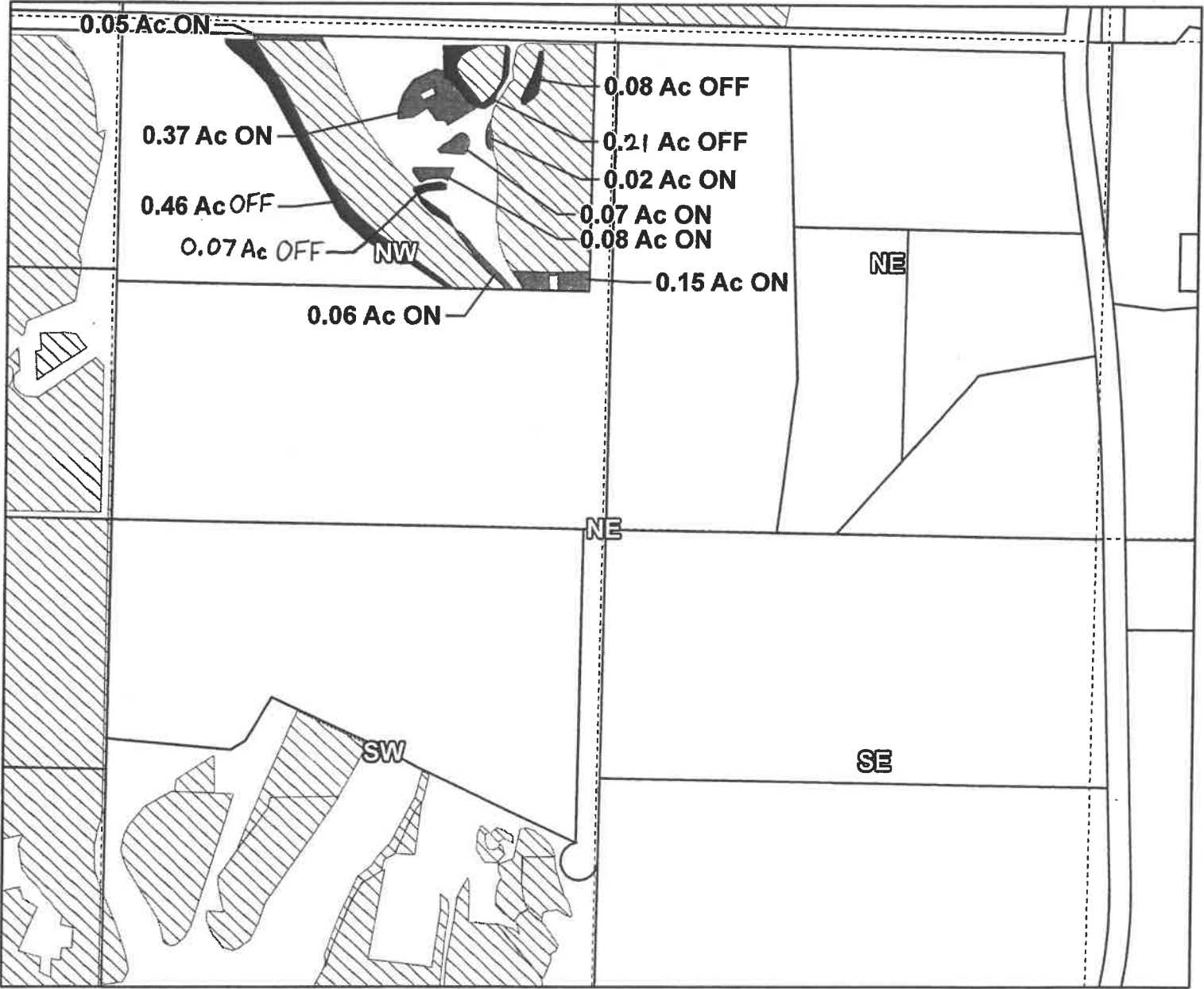
# Swalley Irrigation District

## 2023 District Transfer Application "On/Off" Map



**Certificates: 74145**

for Kevin Thompson



Taxlot 1612140000600, 16-12-14-NW/NE-00600: 0.82 Acres On, 7.82 Acres Total  
Taxlot 1612140000600, 16-12-14-NW/NE-00600: 0.82 Acres Off, 7.00 Acres Remaining

- Pipelines and Canals
- Transfer - ON
- Transfer - OFF
- Primary Water Right
- Taxlots



1 inch = 400 feet

Prepared by Swalley Irrigation District | October 2023