

DESCHUTES COUNTY SEC.33 T14S R13E

SCALE - 1" = 400'

Received
JUN 27 2024

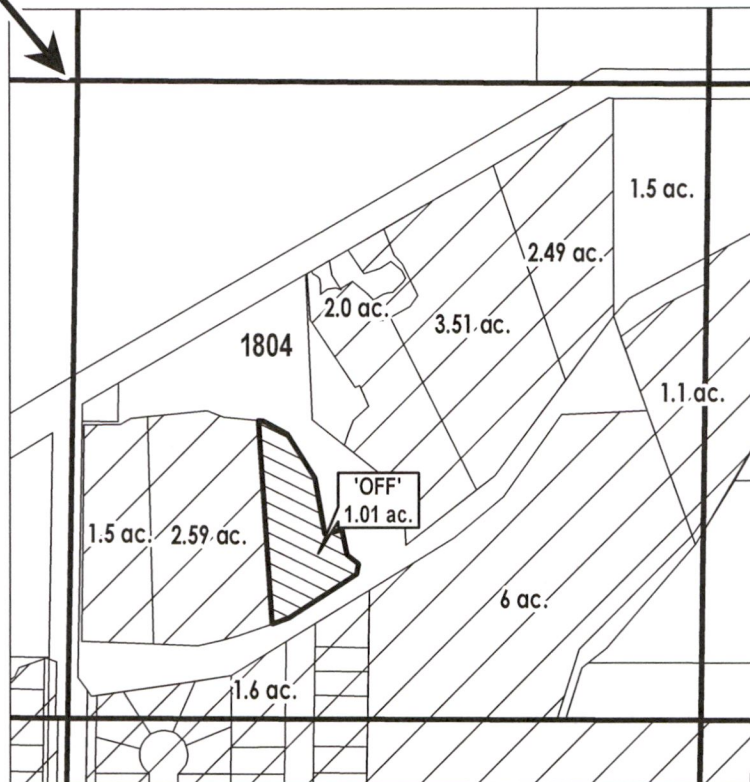
OWRD





NW 1/4 OF THE SE 1/4

DISTRICT INTERNAL
NOTICE #: T-2024-003

C 1/4 COR



	EXISTING WATER RIGHTS
	OFF LANDS

"OFF" MAP

APPLICATION FOR WATER RIGHTS TRANSFER

NAME: COID/Quitclaim

TAXLOT #: 1804

1.01 ACRES

14489 -



DATE: 6/19/2024

CROOK COUNTY SEC.34 T15S R14E

SCALE - 1" = 400'



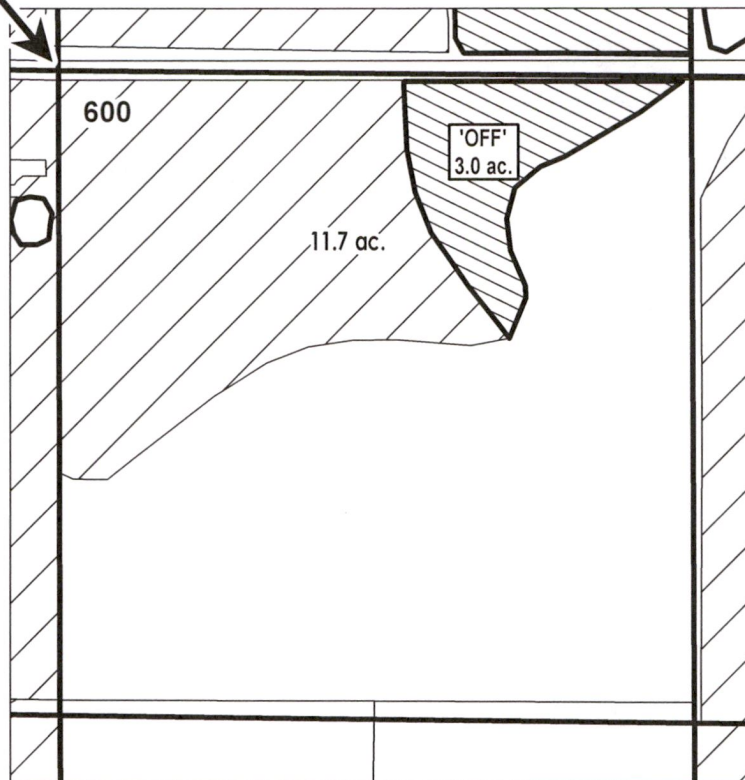
NW 1/4 OF THE SE 1/4

Received
JUN 27 2024



OWRD

DISTRICT INTERNAL
NOTICE #: T-2023-024

C 1/4 COR



"OFF" MAP

 EXISTING WATER RIGHTS
 OFF LANDS



APPLICATION FOR WATER RIGHTS TRANSFER

NAME: Dugan, Terry/Georgeanna

TAXLOT #: 600

3.0 ACRES

14489 -

DATE: 6/19/2024

DESCHUTES COUNTY SEC.26 T17S R12E

SCALE - 1" = 400'

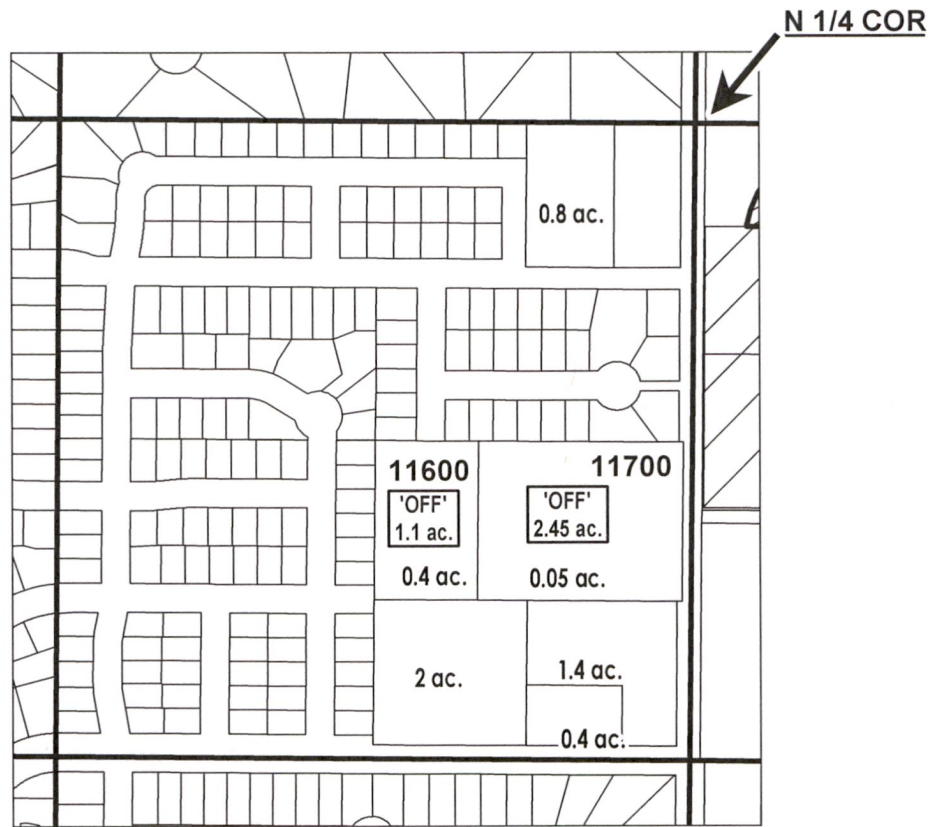


NE 1/4 OF THE NW 1/4

Received
JUN 27 2024

OWRD

DISTRICT INTERNAL
NOTICE #: T-2024-001



"OFF" MAP

ac. 'OFF' LAND PARCELS
ac. PARCELS W/ WATER RIGHTS



APPLICATION FOR WATER RIGHTS TRANSFER

NAME: GL-Eagle LLC

TAXLOT #: 11600, 11700

3.55 ACRES

DATE: 6/19/2024

14489 -

DESCHUTES COUNTY SEC.28 T17S R12E

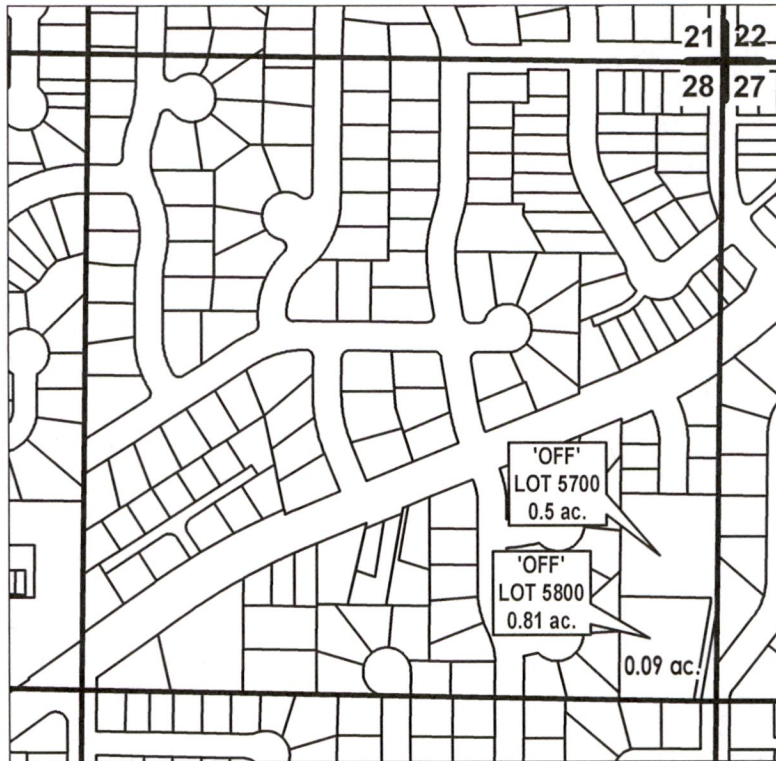
SCALE - 1" = 400'



NE 1/4 OF THE NE 1/4

Received
JUN 27 2024
OWRD

DISTRICT INTERNAL
NOTICE #: T-2023-016



"OFF" MAP

# ac.	'OFF' LAND PARCELS
# ac.	PARCELS W/ WATER RIGHTS



APPLICATION FOR WATER RIGHTS TRANSFER

NAME: Patel, Pravin/Panna

TAXLOT #: 5700, 5800

1.31 ACRES

DATE: 6/19/2024

14489 -

DESCHUTES COUNTY SEC.22 T17S R13E

Received
JUN 27 2024

SCALE - 1" = 400'

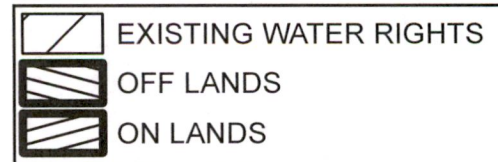
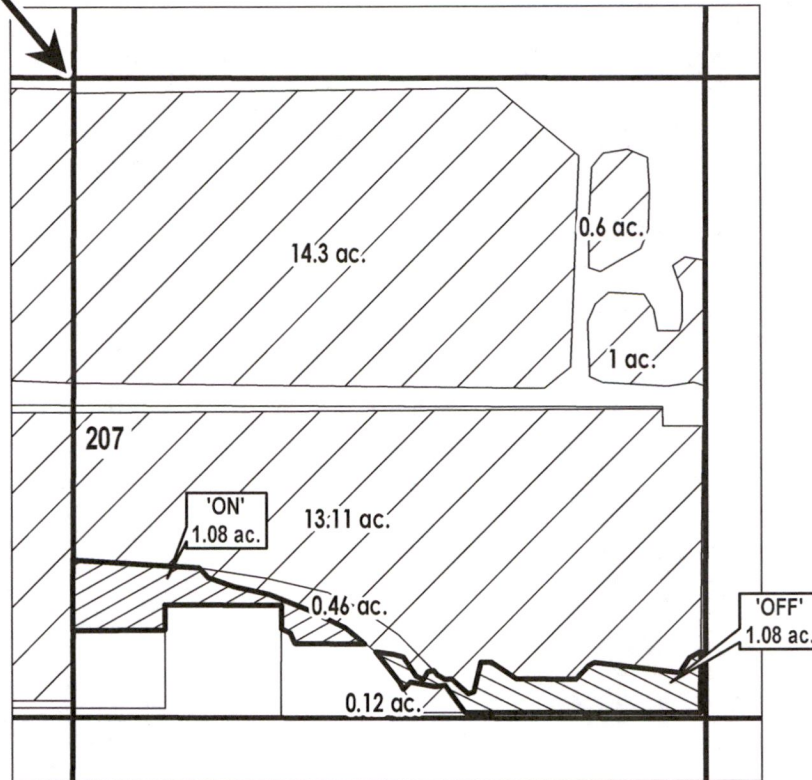
OWRD



NW 1/4 OF THE NE 1/4

DISTRICT INTERNAL
NOTICE #: T-2024-004

N 1/4 COR



"OFF/ON" MAP



APPLICATION FOR WATER RIGHTS TRANSFER

NAME: Van Kessel, Peter/Marianne

TAXLOT #: 207

1.08 ACRES

14489 -

DATE: 6/19/2024

DESCHUTES COUNTY SEC.32 T17S R13E

Received
JUN 27 2024

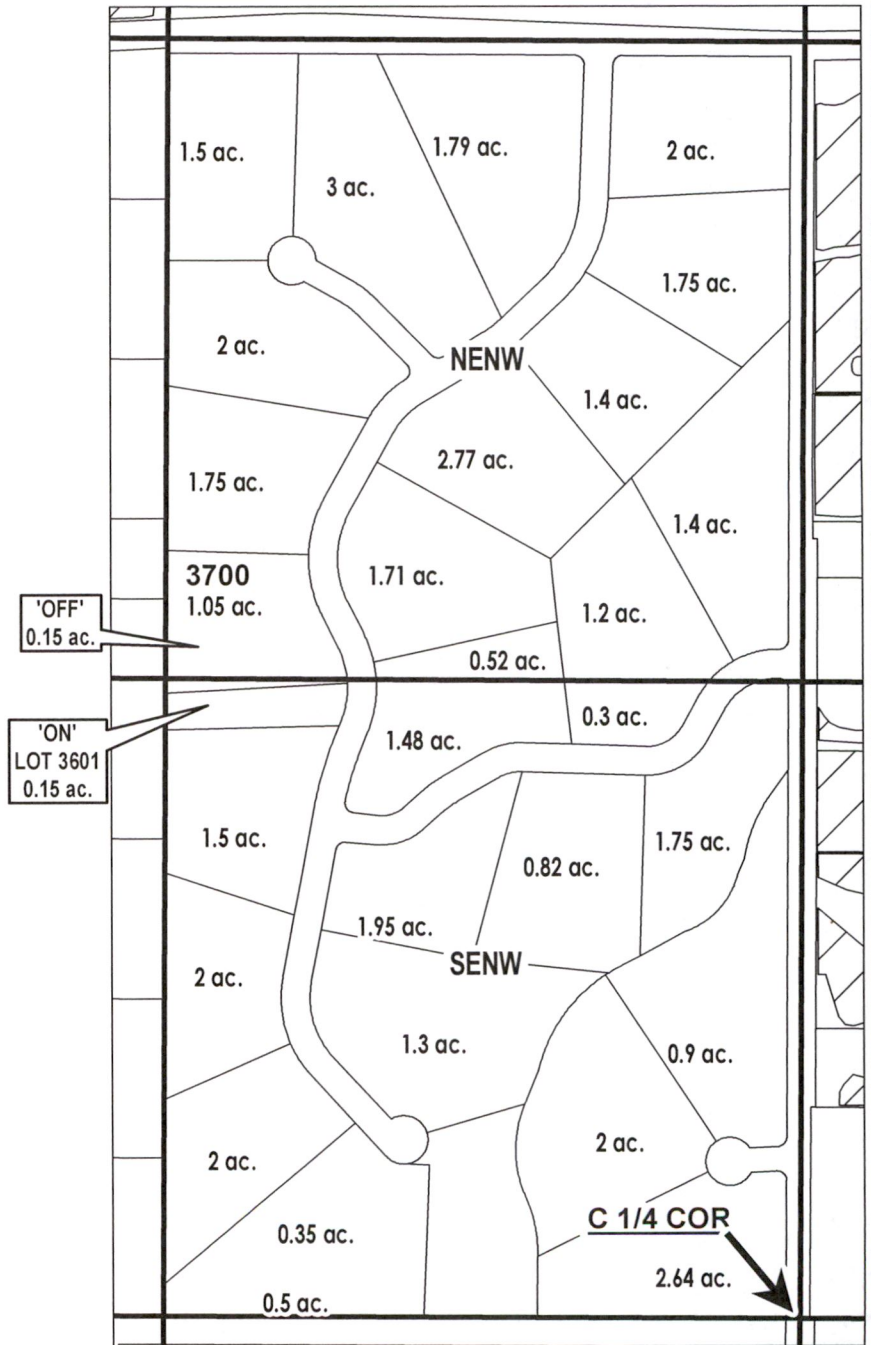
SCALE - 1" = 400'

OWRD



NE 1/4 OF THE NW 1/4; SE 1/4 OF THE NW 1/4

DISTRICT INTERNAL
NOTICE #: T-2024-002



"OFF/ON" MAP

# ac.	'ON' LAND PARCELS
# ac.	'OFF' LAND PARCELS
# ac.	PARCELS W/ WATER RIGHTS



APPLICATION FOR WATER RIGHTS TRANSFER

NAME: Farstvedt, Cory to Gonzalez, Heather

TAXLOT #: 3601, 3700

0.15 ACRES

DATE: 6/19/2024

14489 -

DESCHUTES COUNTY SEC.03 T18S R12E

SCALE - 1" = 400'



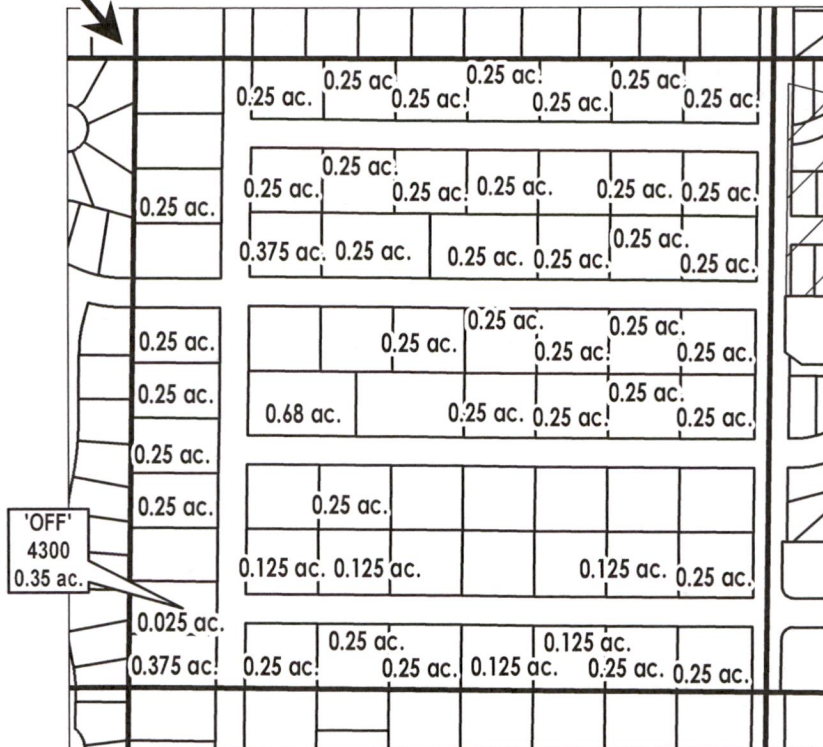
NW 1/4 OF THE SE 1/4

Received
JUN 27 2024

OWRD

DISTRICT INTERNAL
NOTICE #: T-2023-016

C 1/4 COR



# ac.	PARCELS W/ WATER RIGHTS
# ac.	'OFF' LAND PARCELS

"OFF" MAP

APPLICATION FOR WATER RIGHTS TRANSFER

NAME: Moses, James/Patricia

TAXLOT #: 4300

0.35 ACRES



Date: 6/19/2024

14489 -

DESCHUTES COUNTY SEC.03 T18S R13E

SCALE - 1" = 400'

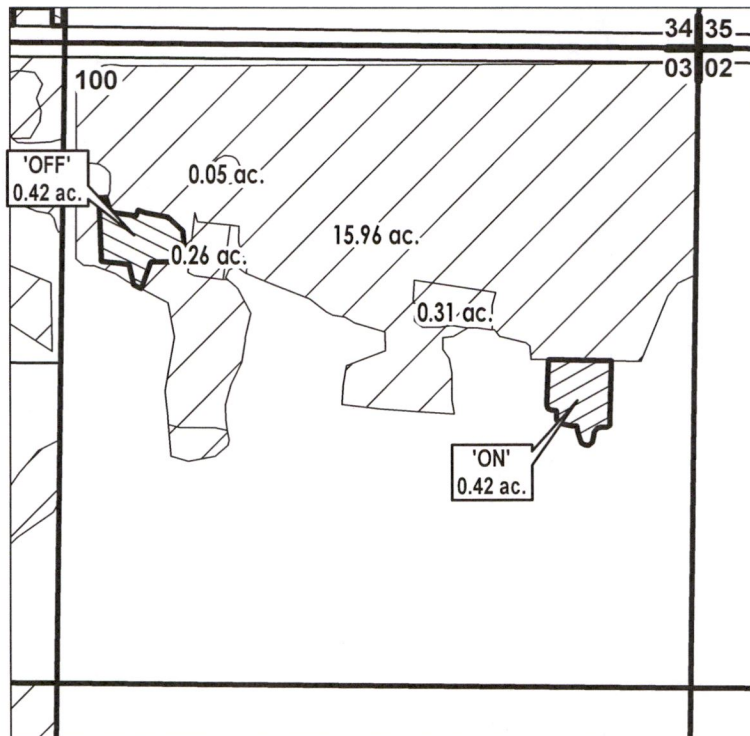
Received
JUN 27 2024

OWRD



NE 1/4 OF THE NE 1/4

DISTRICT INTERNAL
NOTICE #: T-2023-018



	EXISTING WATER RIGHTS
	ON LANDS
	OFF LANDS

"OFF/ON" MAP



APPLICATION FOR WATER RIGHTS TRANSFER

NAME: Appleby, Cherie

TAXLOT #: 100

0.42 ACRES

14489 -

Date: 6/19/2024

CROOK COUNTY SEC.03 T16S R14E

SCALE - 1" = 400'

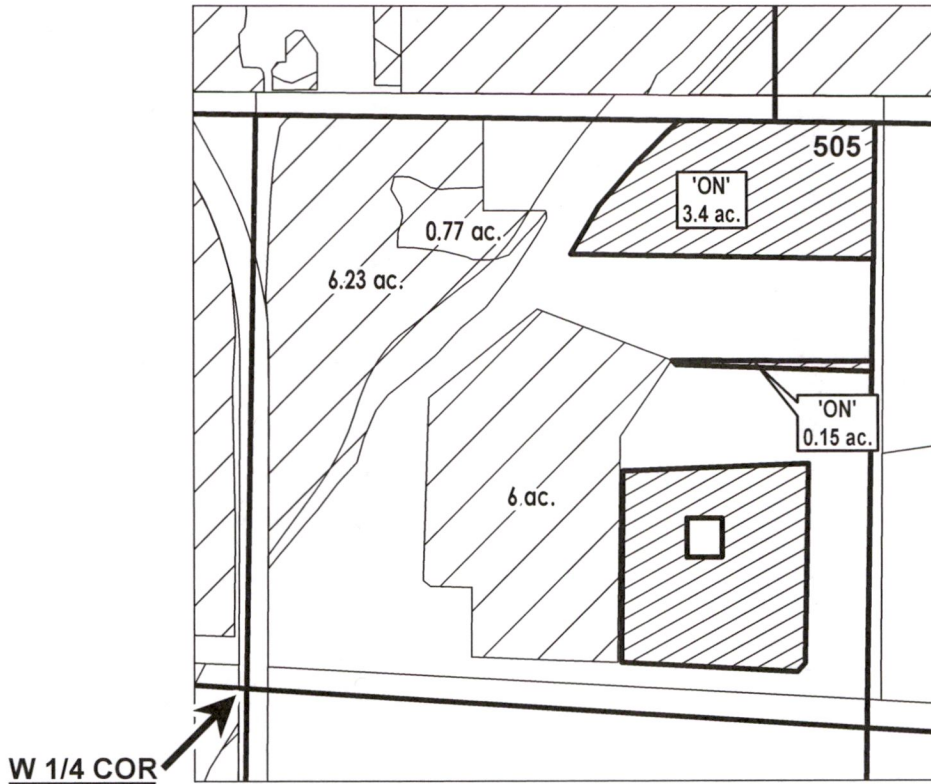


SW 1/4 OF THE NW 1/4

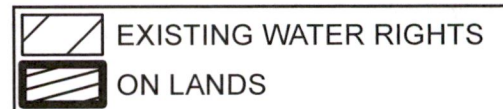
Received
JUN 27 2024

OWRD

DISTRICT INTERNAL
NOTICE #: T-2024-001



"ON" MAP



APPLICATION FOR WATER RIGHTS TRANSFER

NAME: Brian Hinton

TAXLOT #: 505

3.55 ACRES

DATE: 6/19/2024

14489 -

CROOK COUNTY SEC.03 T16S R14E

SCALE - 1" = 400'

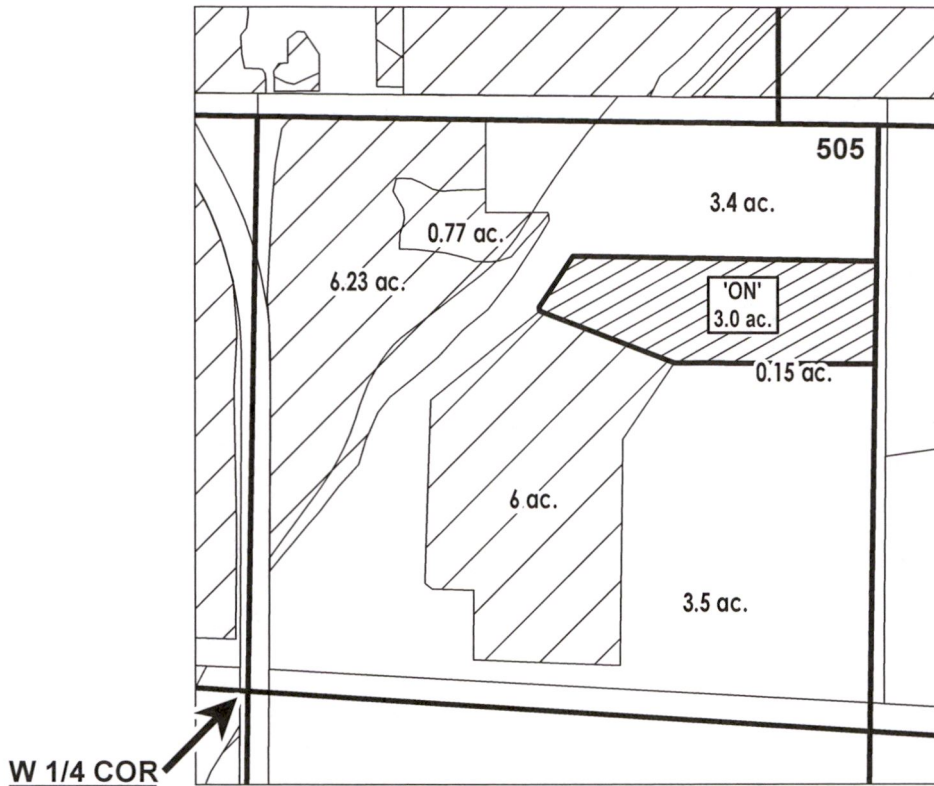


SW 1/4 OF THE NW 1/4

Received
JUN 27 2024

OWRD

DISTRICT INTERNAL
NOTICE #: T-2023-024



	EXISTING WATER RIGHTS
	ON LANDS

"ON" MAP



APPLICATION FOR WATER RIGHTS TRANSFER

NAME: Brian Hinton

TAXLOT #: 505

3.0 ACRES

14489 -

DATE: 6/19/2024

DESCHUTES COUNTY SEC.14 T17S R12E

SCALE - 1" = 400'

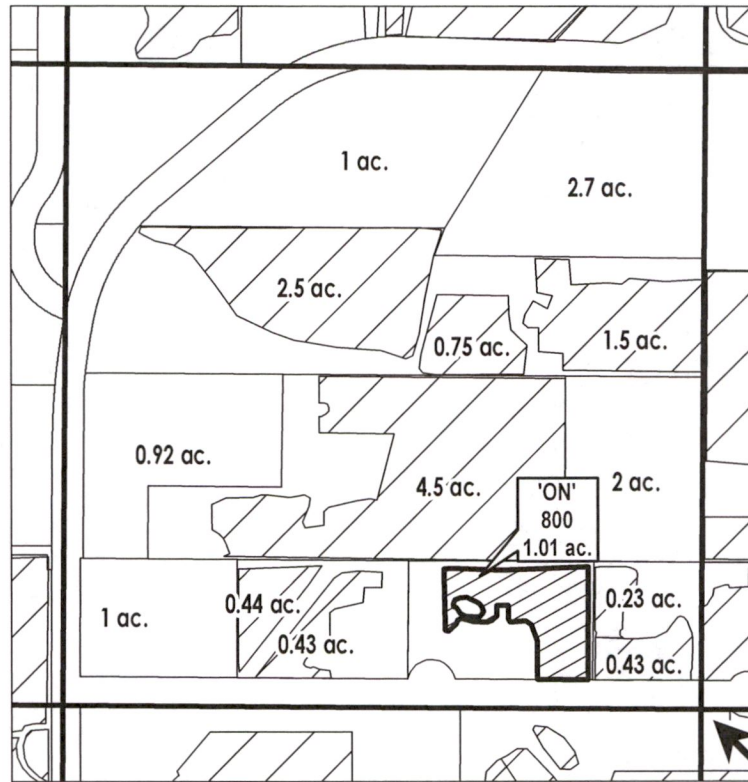
Received
JUN 27 2024

OWRD



SE 1/4 OF THE NW 1/4

DISTRICT INTERNAL
NOTICE #: T-2024-003



C 1/4 COR

"ON" MAP

# ac.	PARCELS W/ WATER RIGHTS
	EXISTING WATER RIGHTS
	ON LANDS



APPLICATION FOR WATER RIGHTS TRANSFER

NAME: Cowan, Cliff

TAXLOT #: 800

1.01 ACRES

14489 -

DATE: 6/19/2024

DESCHUTES COUNTY SEC.04 T18S R13E

SCALE - 1" = 400'

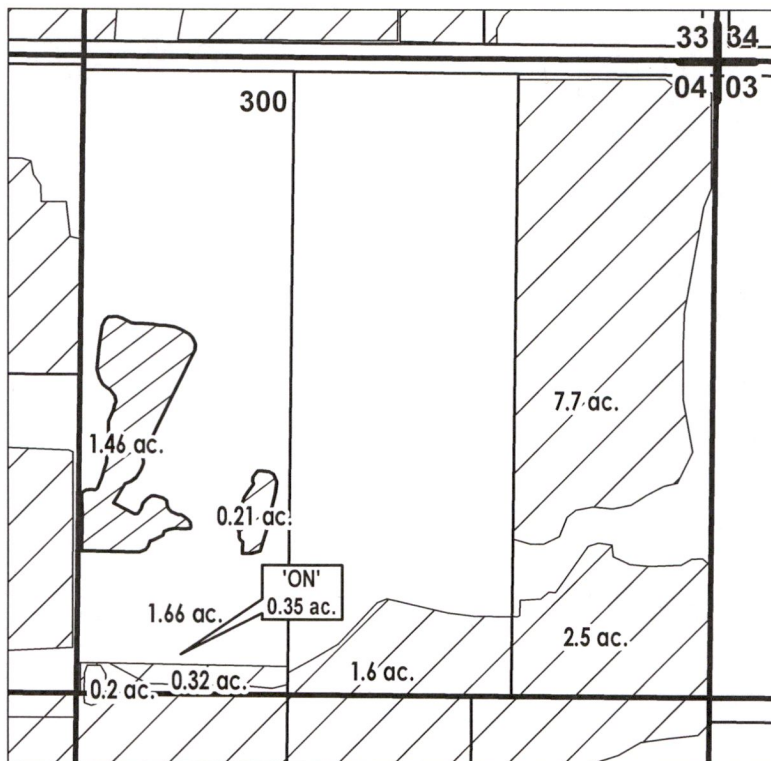


NE 1/4 OF THE NE 1/4



Received
JUN 27 2024

OWRD

DISTRICT INTERNAL
NOTICE #: T-2023-016



"ON" MAP

 ON LANDS
 EXISTING WATER RIGHTS



APPLICATION FOR WATER RIGHTS TRANSFER

NAME: Obradovich, Nicholas/Milgiorini, Robyn

TAXLOT #: 300

0.35 ACRES

14489 -

DATE: 6/19/2024