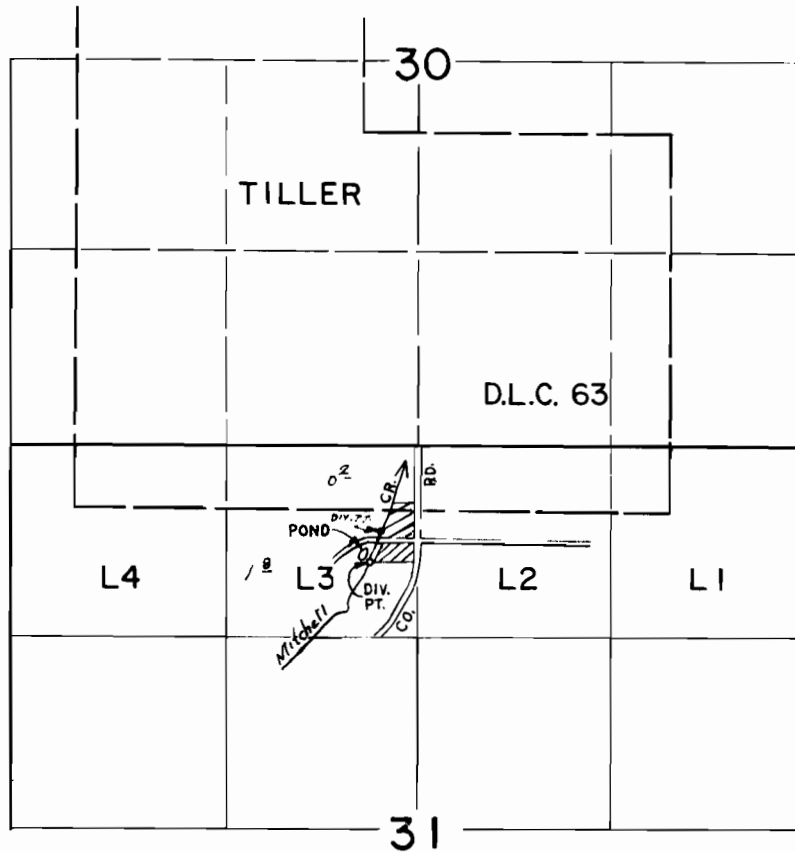




# T. 30 S., R. 5 W., W. M.



DIV. PT. LOCATED 790'S. & 330'W. FROM N. 1/4 COR. SEC. 31  DEW 0.8ac.  
 DIV. PT. LOCATED 580'S. & 240'W. FROM N/4 COR. SEC. 31  VLOT 1.3ac.

SCALE: 4" = 1 mile

## FINAL PROOF SURVEY UNDER

Application No. T-68.... Permit No. ....  
 IN NAME OF

.....WILLIAM.....R.....THOMPSON.....

Surveyed JUNE 25 1984, by L. CASHION....