

RECEIVED
 AUG 11 2006
 WATER RESOURCES DEPT
 SALEM, OREGON

APPLICATION MAP FOR SUPPLEMENTAL WATER RIGHT PERMIT AMENDMENT AND TRANSFER


POA for Cert 80882 and
 80953 and amended
 alternate POA for
 permit G-15277

NW 1/4 S. 20; T. 85; R. 39 E.; WM
 TAX lots 200, 201 and 202

Corner common to
 Sections 17, 18, 19 & 20

Pocahontas Rd

Application No. G-15283
 Permit No. G-15277

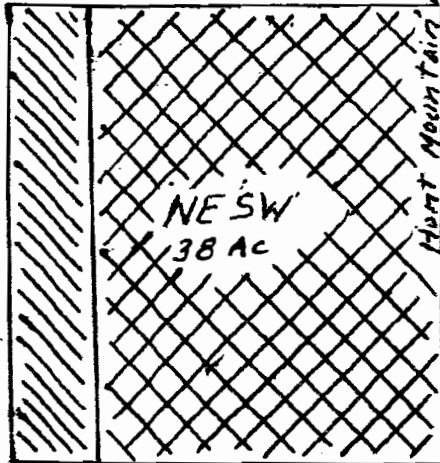


Cert 75775 6.9 acres

EXISTING
 location

MOVE
 TO

Hurt Mountain Lane

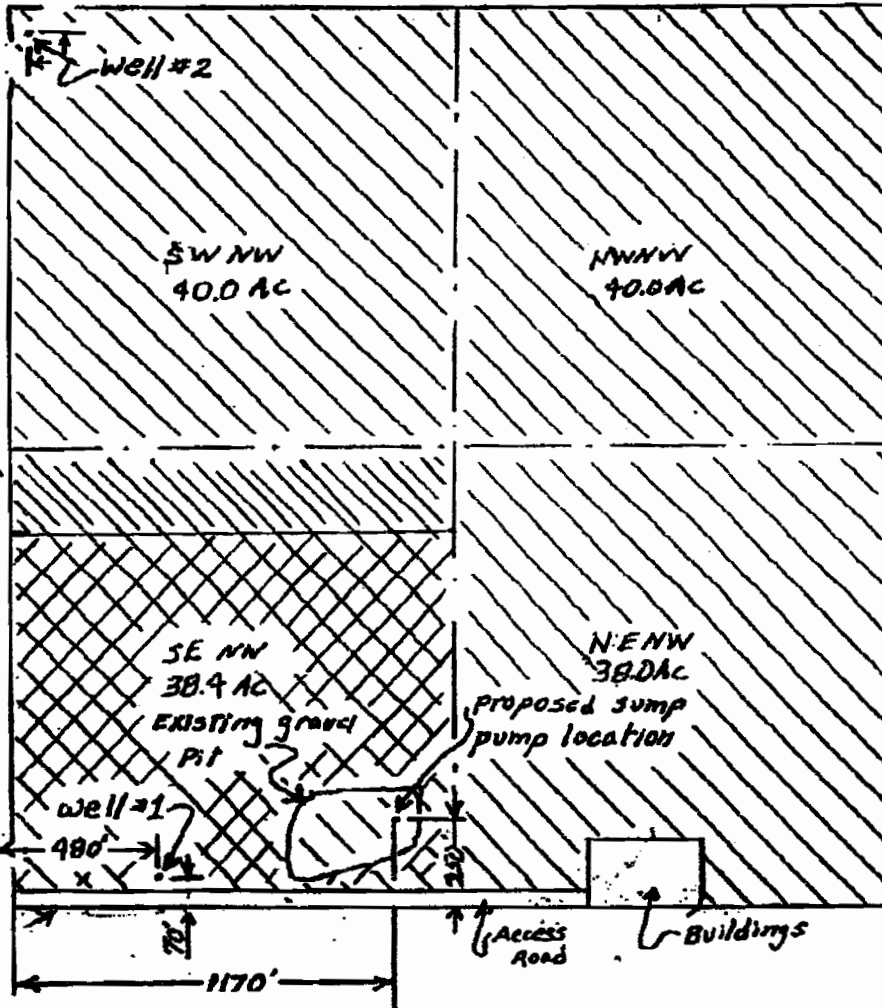


NE SW
 38 AC

EXISTING
 location

MOVE
 TO

Cert 39250 31.1 acres



SW NW
 40.0 AC

NW NW
 40.0 AC

SE NW
 38.4 AC

N ENW
 38.0 AC

EXISTING
 gravel
 pit

Proposed sump
 pump location

Well #1

480'

Access
 Road

Buildings

T 10221



- Land to be irrigated
- Scale 1 inch = 500 ft
- Drawn 12-8-00 TMK
- Revised 1-19-01 TMK
- Revised 8-6-06 TMK