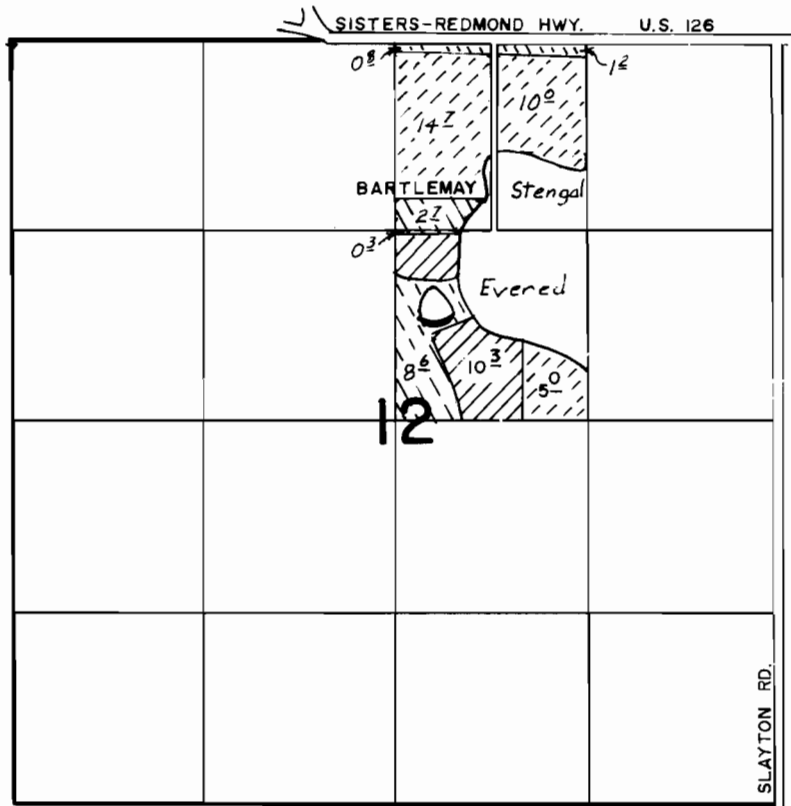






# T.15S. R.10E. W.M.



-  Existing 1895
-  1895 Transferred in
-  Existing 1904
-  1904 Transferred in

Scale: 4" = 1 mile

## FINAL PROOF SURVEY UNDER

TRANSFER NO. 2726

Application No. .... Permit No. ....

IN NAME OF  
ANITA BARTLEMAY,

.....Mary Stengal.....and.....James & Patricia Evered.....

Surveyed APR. 30. 1980., by L.H. NUNN.....