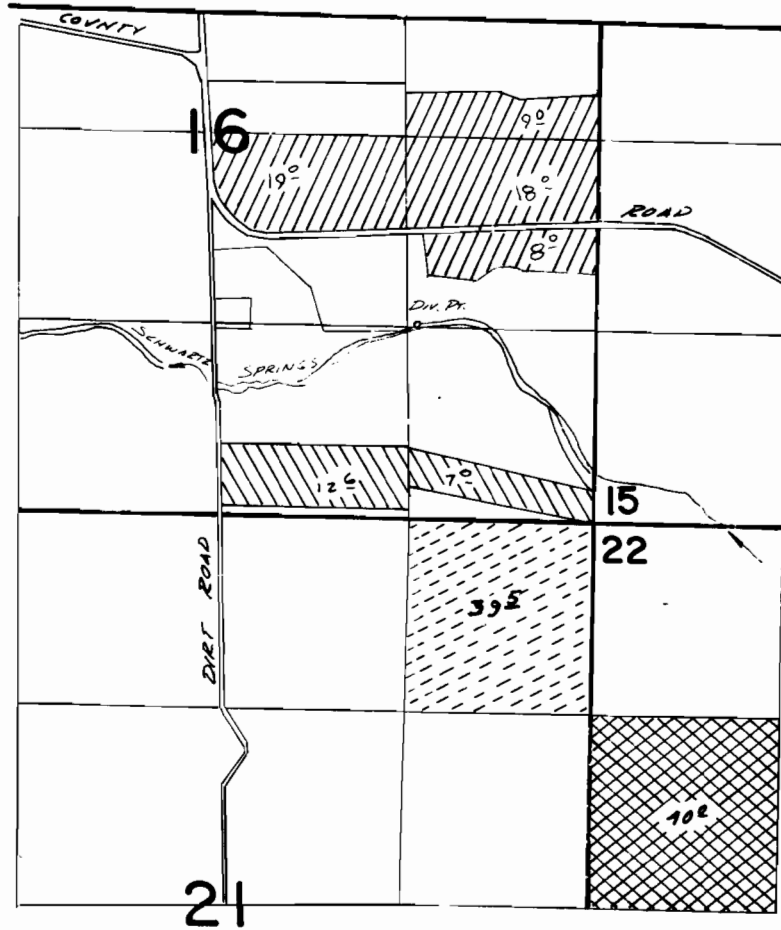






# T. 6N., R. 34E., W.M.



DIV. PT. LOC: 1340' N. & 1230' W. FROM SE COR. SEC 16

-  1874
-  1900 T-3606
-  T-3610
-  T-2803

## FINAL PROOF SURVEY

UNDER

TRANSFER 3606, 2803, 3610

IN NAME OF

THOMAS O. WILLIAMS & ASSOC., INC.

Surveyed JUNE 18, 1982, by V.H. Church

SP. OR. V. 30 P. 477  
 V. 30 P. 479  
 V. 30 P. 475