

FROM: Richard Thomson 5.0 acres  
 To: Richard Thomson 5.0 acres

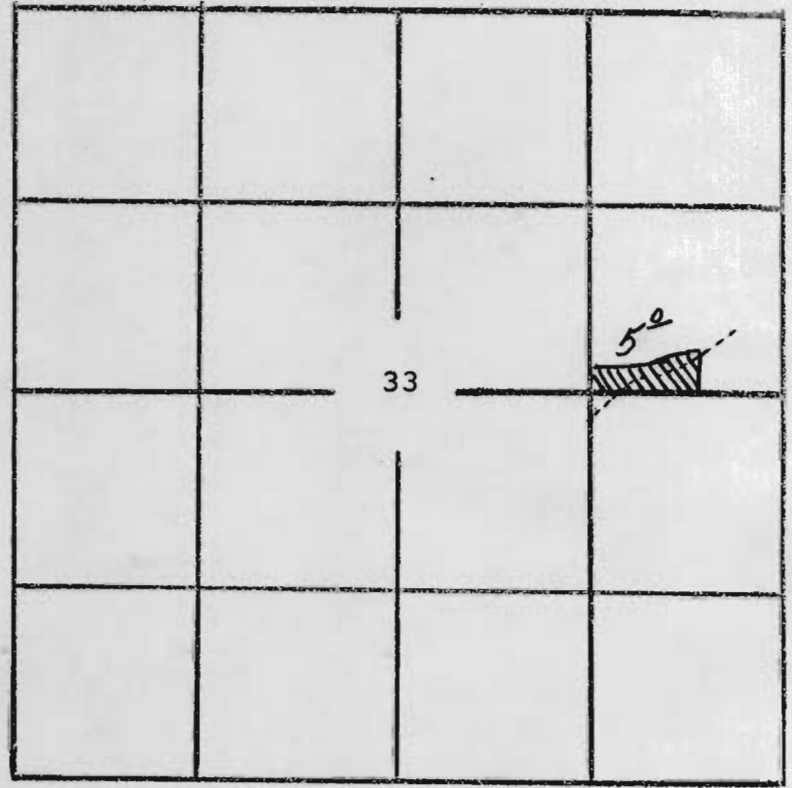
SEC 33 TWP 16S RANGE 11E

SE $\frac{1}{4}$  NE $\frac{1}{4}$  5.0 Acres  
 PRIMARY RIGHT  
 Priority dates from  
 Oct. 29, 1913  
 Cert. #26050  
 Permit #19628  
 25.0 acres

SUPPLEMENTAL RIGHT  
 Priority dates from  
 April 7, 1911  
 Cert. #26051  
 Permit #624  
 25.0 acres

SUPPLEMENTAL RIGHT  
 Priority dates from  
 1905  
 Cert. #31412  
 25.0 acres

NE $\frac{1}{4}$  SE $\frac{1}{4}$  14.5 acres  
 PRIMARY RIGHT  
 Priority dates from  
 Aug. 5, 1900  
 Cert. #26508  
 36.7 acres



TRANSFERED FROM: SE $\frac{1}{4}$  NE $\frac{1}{4}$  SEC 33 TWP 16S R 11E

TRANSFERED TO: SE $\frac{1}{4}$  NE $\frac{1}{4}$  SEC 33 TWP 16S R 11E

NOTES: *Pumping Right Only*

SUPPLEMENTAL RIGHT  
 Priority dates from  
 Oct. 29, 1913  
 Cert. #26050  
 Permit #19628  
 39.2 acres

SUPPLEMENTAL RIGHT  
 Priority dates from  
 April 7, 1911  
 Cert. #26051  
 Permit #624-39.2 acres

SUPPLEMENTAL RIGHT  
 Priority dates from  
 1905  
 Cert. #31412  
 39.2 Acres

RICHARD THOMSON 14<sup>2</sup>  
TO RICHARD THOMSON.

SEC 34

TWP 16

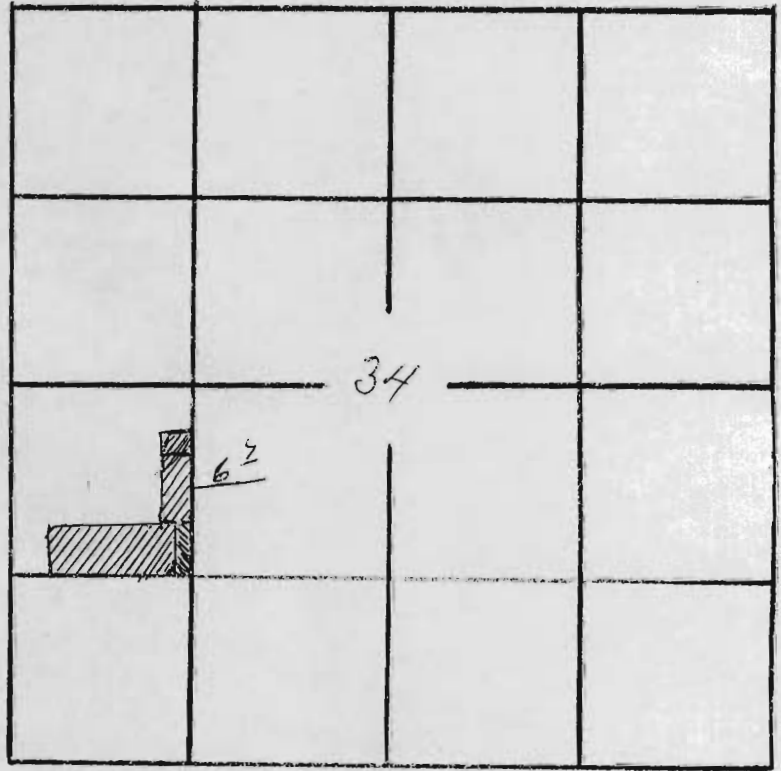
RANGE 11

SE $\frac{1}{4}$  NE $\frac{1}{4}$  5.0 Acres  
PRIMARY RIGHT  
Priority dates from  
Oct. 29, 1913  
Cert. #26050  
Permit #19628  
25.0 acres

SUPPLEMENTAL RIGHT  
Priority dates from  
April 7, 1911  
Cert. #26051  
Permit #624  
25.0 acres

SUPPLEMENTAL RIGHT  
Priority dates from  
1905  
Cert. #31412  
25.0 acres

NE $\frac{1}{4}$  SE $\frac{1}{4}$  14.5 acres  
PRIMARY RIGHT  
Priority dates from  
Aug. 5, 1900  
Cert. #26508  
36.7 acres



TRANSFERED FROM: NE $\frac{1}{4}$  SE $\frac{1}{4}$  SEC 33 TWP 16 R 11

TRANSFERED TO: NW $\frac{1}{4}$  SW $\frac{1}{4}$  SEC 34 TWP 16 R 11

NOTES: Pumping Right only.

SUPPLEMENTAL RIGHT  
Priority dates from  
Oct. 29, 1913-Cert. #26050  
Permit #19628-39.2 acres

SUPPLEMENTAL RIGHT  
Priority dates from  
April 7, 1911-Cert. #26051  
Permit #624- 39.2 acres

SUPPLEMENTAL RIGHT  
Priority dates from  
1905-Cert. #31412  
39.2 Acres

Thomson 19.5 acres  
Transferred off

SEC 33

TWP 16

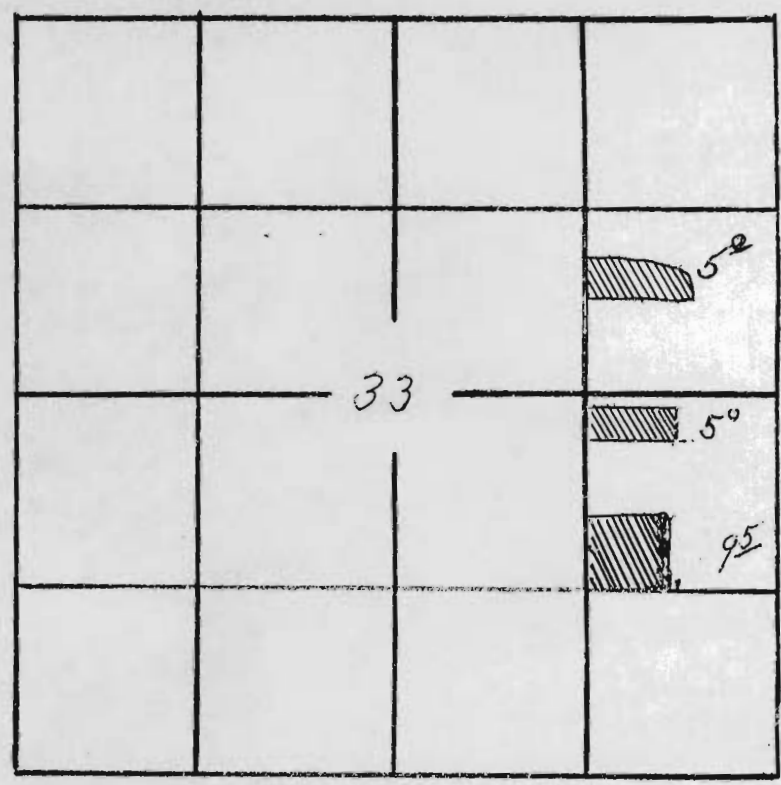
RANGE 11

SE $\frac{1}{4}$  NE $\frac{1}{4}$  5.0 Acres  
PRIMARY RIGHT  
Priority dates from  
Oct. 29, 1913  
Cert. #26050  
Permit #19628 ✓  
25.0 acres

SUPPLEMENTAL RIGHT  
Priority dates from  
April 7, 1911  
Cert. #26051  
Permit #624  
25.0 acres

SUPPLEMENTAL RIGHT  
Priority dates from  
1905  
Cert. #31412  
25.0 acres

NE $\frac{1}{4}$  SE $\frac{1}{4}$  14.5 acres  
PRIMARY RIGHT  
Priority dates from  
Aug. 5, 1900  
Cert. #26508 ✓  
36.7 acres



**RECEIVED**

MAR 27 1974

STATE ENGINEER  
SALEM, OREGON

TRANSFERED FROM: SE $\frac{1}{4}$  NE $\frac{1}{4}$  & NE $\frac{1}{4}$  SE $\frac{1}{4}$  SEC 33 TWP 16S R 11E 195

TRANSFERED TO: NW $\frac{1}{4}$  SW $\frac{1}{4}$  SEC 34 TWP 16 R 11 145  
To, SE $\frac{1}{4}$  NE $\frac{1}{4}$  SEC 33 TWP 16 R 11 50

NOTES: Pumping Right only

SUPPLEMENTAL RIGHT  
Priority dates from  
Oct. 29, 1913  
Cert. #26050  
Permit #19628  
39.2 acres

SUPPLEMENTAL RIGHT  
Priority dates from  
April 7, 1911  
Cert. #26051  
Permit #624 -39.2 acres

SUPPLEMENTAL RIGHT  
Priority dates from  
1905  
Cert. #31412  
39.2 acres