

SEC.

34

TWP

16 S

RANGE

11 E

PRIMARY RIGHT

Certificate #26508 - 12.6 acres  
Tabulated in name of Roy Clark  
Priority of June 1, 1907

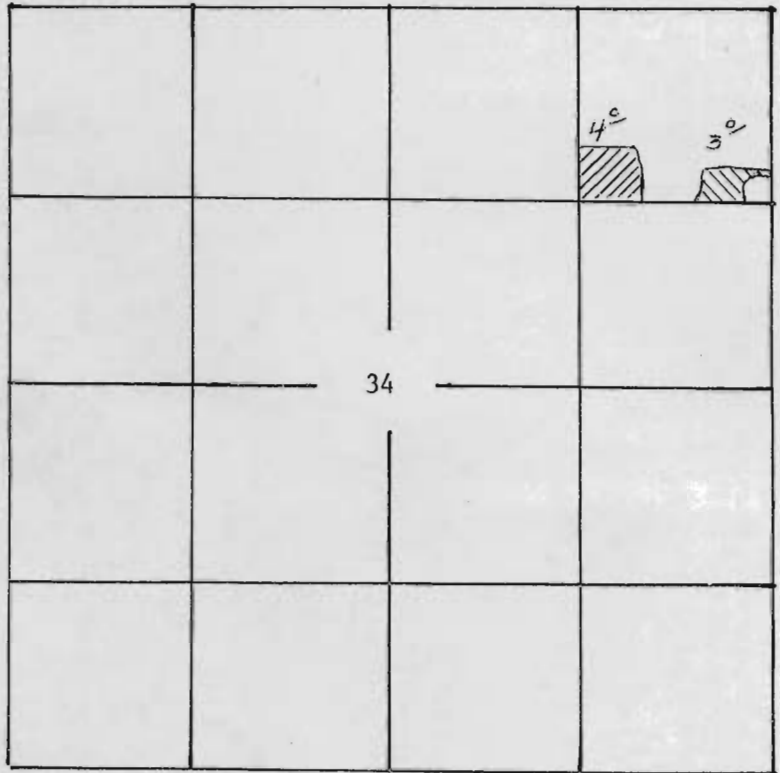
SUPPLEMENTARY RIGHTS

Certificate #26050 - 12.6 acres  
Permit #19628  
Priority of Oct. 29, 1913

Certificate #26051 - 15.0 acres  
Permit #624  
Priority of April 7, 1911

Certificate #31412 - 15.0 acres  
Priority of 1905

Permit #27841 - 15.0 acres  
Priority of Dec. 8, 1961



RECEIVED

JUL 26 1978

WATER RESOURCES DEPT.  
SALEM, OREGON

TRANSFERRED FROM: NE $\frac{1}{4}$  NE $\frac{1}{4}$  SEC. 34 TWP. 16 S R. 11 E

TRANSFERRED TO: SEC. TWP. R.

SEC.

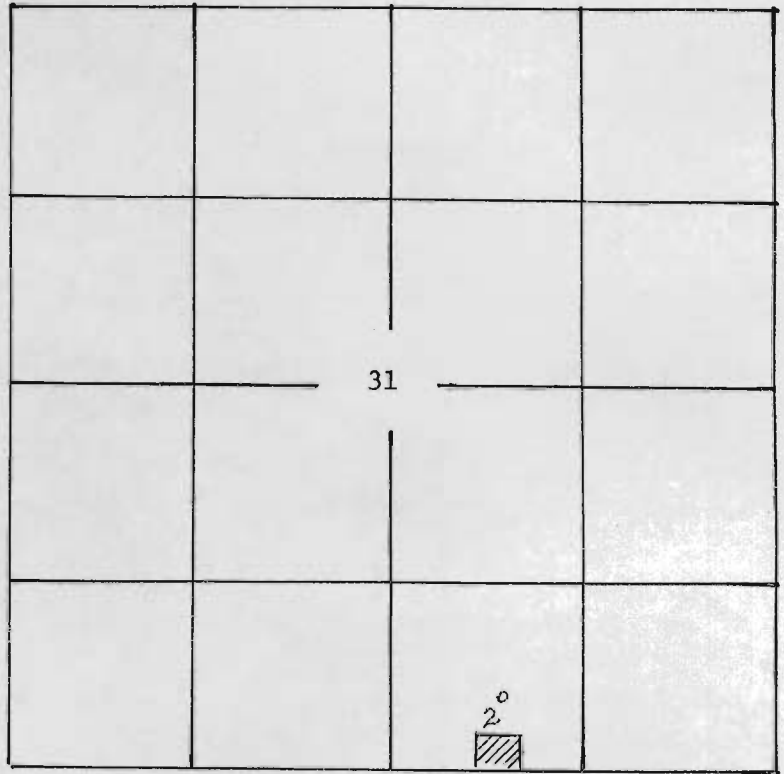
31

TWP

16 S

RANGE

12 E



RECEIVED  
JUL 26 1978  
WATER RESOURCES DEPT.  
SALEM, OREGON

TRANSFERRED FROM:

SEC.

TWP.

R.

TRANSFERRED TO:

SW $\frac{1}{4}$  SE $\frac{1}{4}$

SEC. 31

TWP. 16 S

R. 12 E

SEC.

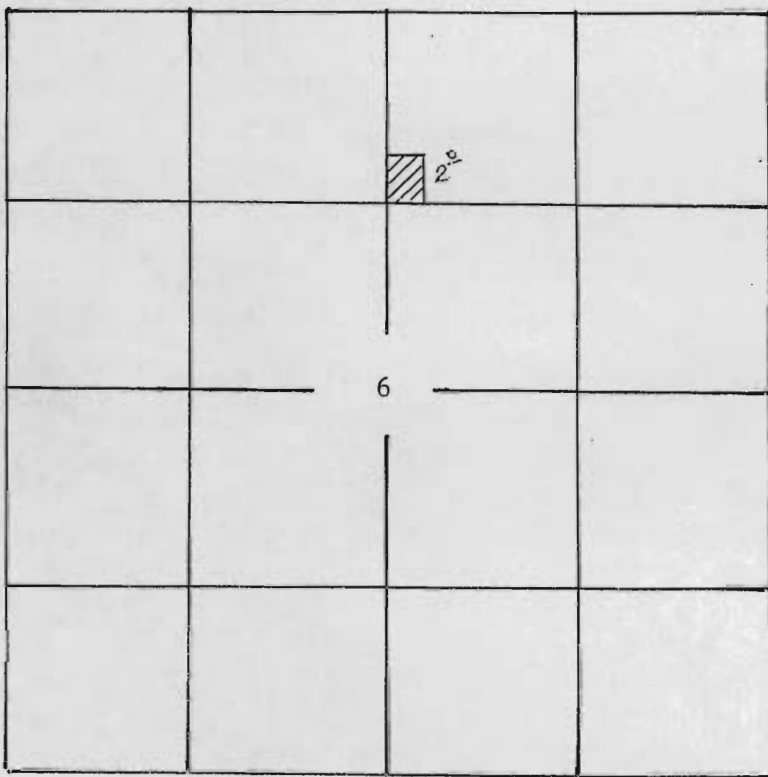
6

TWP

17 S

RANGE

12 E



RECEIVED

JUL 26 1978

WATER RESOURCES DEPT.  
SALEM, OREGON

TRANSFERRED FROM:

SEC.

TWP.

R.

TRANSFERRED TO:

NW $\frac{1}{4}$  NE $\frac{1}{4}$

SEC.

6

TWP.

17 S

R.

12 E

SEC.


4

TWP

17 S

RANGE

11 E



RECEIVED

JUL 26 1978

WATER RESOURCES DEPT.  
SALEM, OREGON

TRANSFERRED FROM:

SEC.

TWP.

R.

TRANSFERRED TO:

NW $\frac{1}{4}$  NE $\frac{1}{4}$

SEC. 4

TWP. 17 S

R. 11 E