
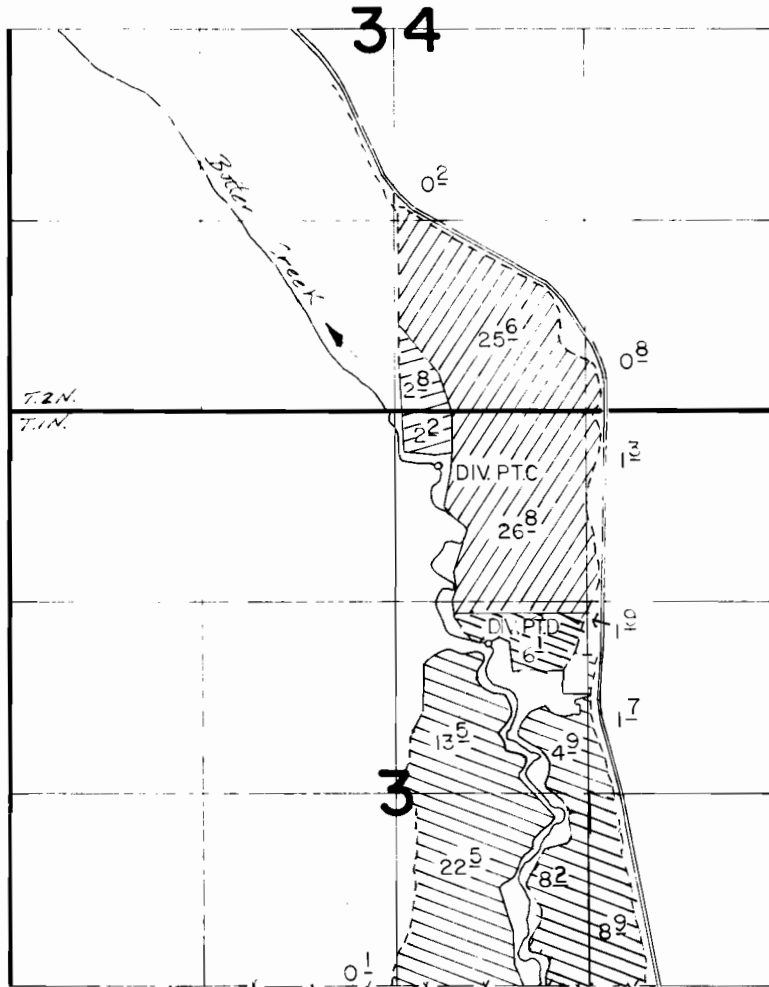





T. 182N., R. 27E., W. M.



DIV. P.T.C LOC. 370'S. & 300'E. FROM N1/4 COR. SEC. 3
 DIV. P.T.D LOC. 1600'S. & 630'E. FROM N1/4 COR. SEC. 3

FINAL PROOF SURVEY
 UNDER

-  1872
-  1890
-  1896

TRANSFER 2944
 IN NAME OF

EDWARD BURL WATTENBURGER, JR.

Surveyed 2-8-1978, by R. F. BARWIN
 11-5-1982, by V. L. CHURCH