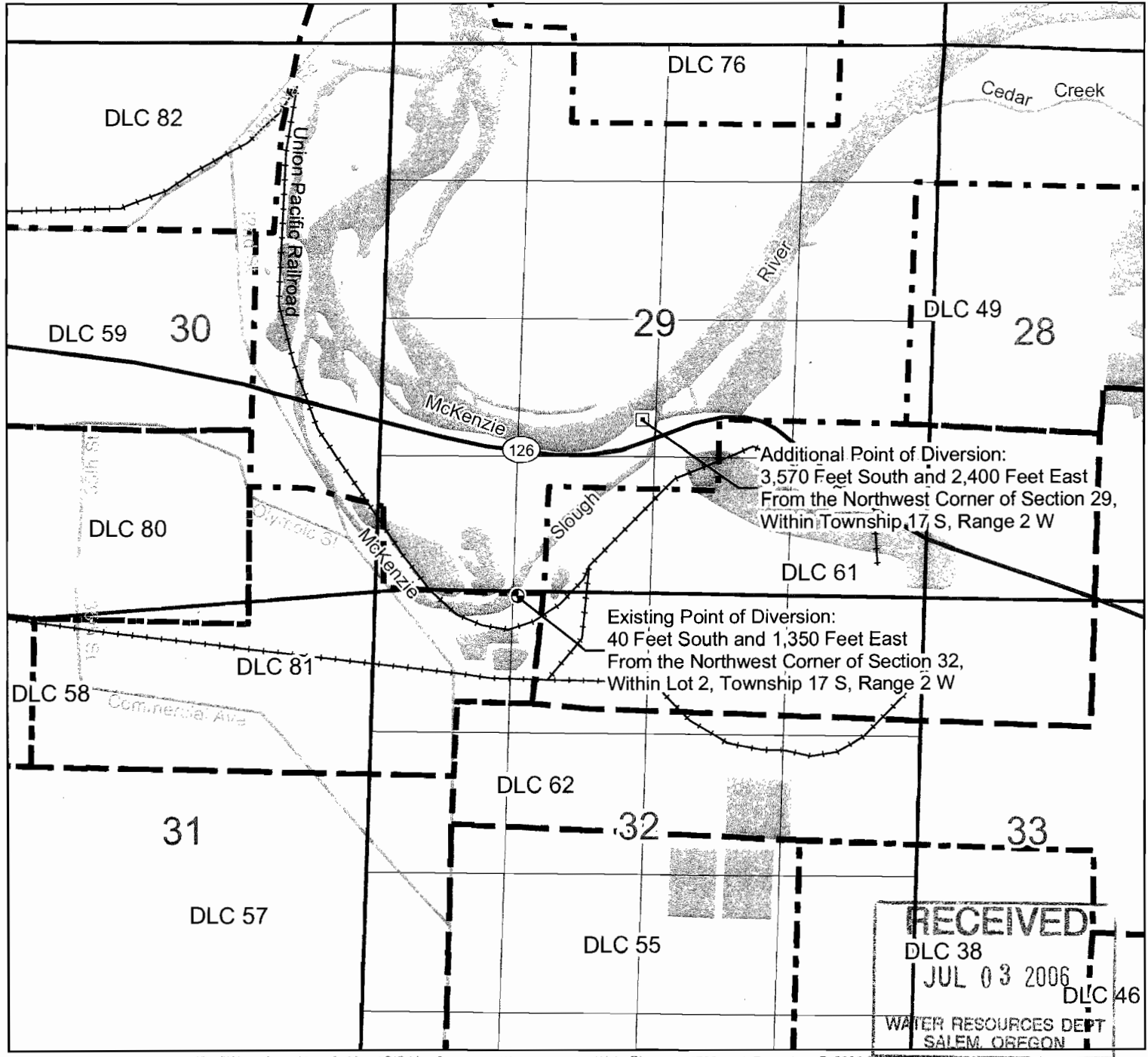


T.17S, R.2W, W.M. - Lane County, Oregon




**Weyerhaeuser Water Rights**

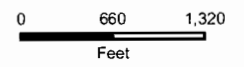
Proposed Additional Point of Diversion

**Legend**

- Additional P.O.D.
- Existing P.O.D.
- Railroads
- Freeways
- Highways
- Large Water Bodies
- Rivers and Streams
- PLSS 1/4 1/4 Sections
- DLCs



NOTE: This map was prepared for the purpose of identifying the location of water rights only and is not intended to provide legal dimensions or locations of property ownership lines.



**RECEIVED**  
 DLC 38  
 JUL 03 2006  
 WATER RESOURCES DEPT  
 SALEM, OREGON

T 10212