

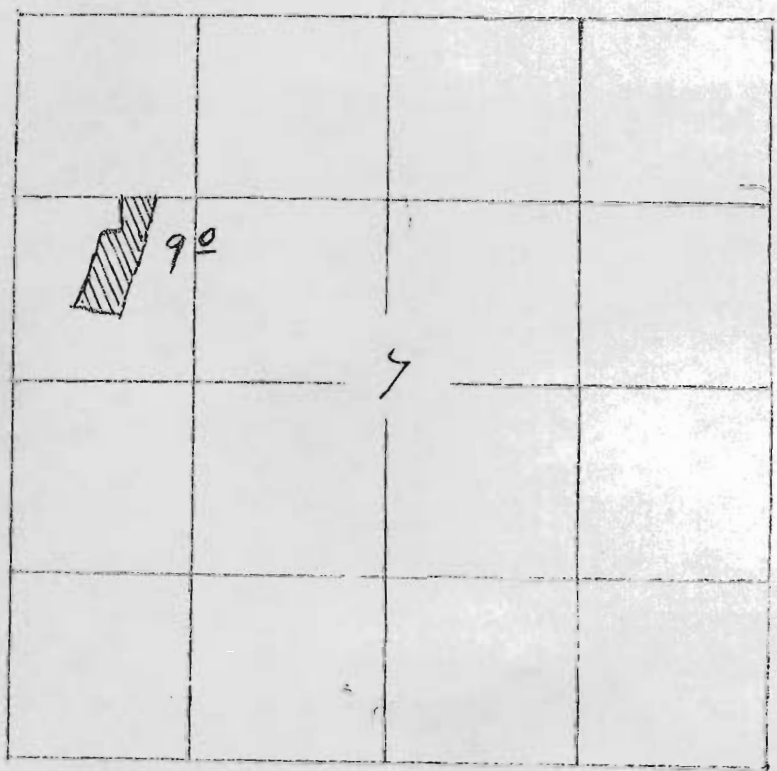
To Loren Foot 7

SEC 7

TWP 16

RANGE 12

N  
↑  
↓  
S



SW $\frac{1}{4}$  NW $\frac{1}{4}$   
 SUPPLEMENTAL RIGHT  
 Priority dates from  
 1905  
 Cert. #31412  
 21.0 acres

SUPPLEMENTAL RIGHT  
 Priority dates from  
 Oct. 29, 1913  
 Cert. #26050  
 Supplemental 19.8 Primary 1.2  
 Permit #19628

SUPPLEMENTAL RIGHT  
 Priority dates from  
 April 7, 1911  
 Cert. #26051  
 Permit #624  
 21.0 acres

TRANSFERRED FROM: SW $\frac{1}{4}$  NW $\frac{1}{4}$  SEC 7 TWP 16 RANGE 12

TRANSFERRED TO: NE $\frac{1}{4}$  NW $\frac{1}{4}$  SEC 7 TWP 16 RANGE 12

NOTES: THIS TRANSFER NOT AFFECTED BY  
 PRIMARY RIGHT FOR 1.2 ACRES  
 UNDER Cert #26050 Permit 19628

**RECEIVED**  
 MAR 29 1974  
 STATE ENGINEER  
 SALEM, OREGON

T 3008

SEC 7

TWP 16

RANGE 12

N  
4  
S

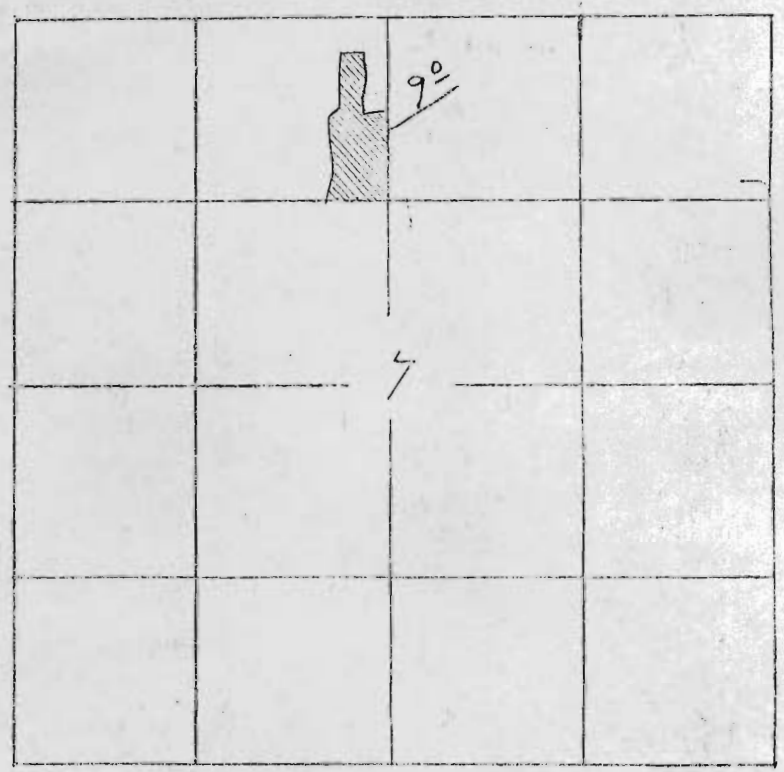
SW $\frac{1}{4}$  NW $\frac{1}{4}$

SUPPLEMENTAL RIGHT  
Priority dates from  
1905  
Cert. #31412  
9.0 acres

SUPPLEMENTAL RIGHT  
Priority dates from  
Oct. 29, 1913  
Cert. #26050  
9.0 acres

SUPPLEMENTAL-PRIMARY RIGHT  
Permit #19628  
9.0 acres

SUPPLEMENTAL RIGHT  
Priority dates from  
April 7, 1911  
Cert. #26051  
Permit #624  
9.0 acres



TRANSFERRED FROM: SW $\frac{1}{4}$  NW $\frac{1}{4}$  90 SEC 7 TWP 16 RANGE 11

TRANSFERRED TO: NE $\frac{1}{4}$  NW $\frac{1}{4}$  90 SEC 7 TWP 16 RANGE 12

NOTES:

Loren Foote 4.7  
To: Loren Foote

SEC 12

TWP 16

RANGE 11

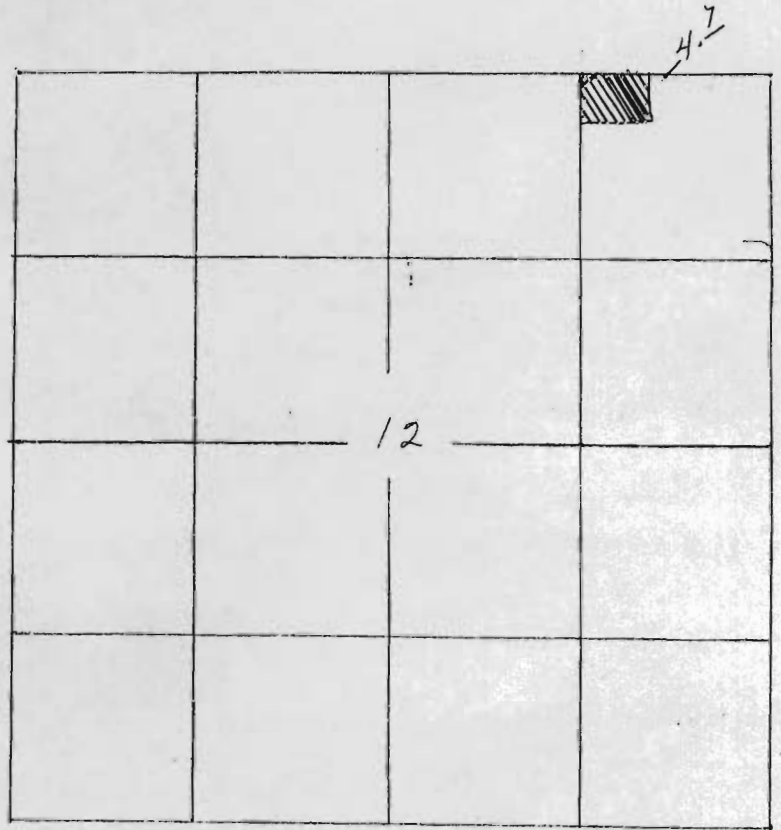
NE $\frac{1}{4}$  NE $\frac{1}{4}$   
SUPPLEMENTAL RIGHT  
Priority dates from  
April 7, 1911  
Cert. #26051  
Permit #624  
29.7

SUPPLEMENTAL RIGHT  
Priority dates from  
Oct. 29, 1913  
Cert. #19628  
29.7

PRIMARY RIGHT  
Priority dates from  
Aug. 5, 1900  
Cert. #31410  
28.0

SUPPLEMENTAL RIGHT  
Priority dates from  
1905  
Cert. #31412  
29.7

N  
4  
S




TRANSFERRED FROM: NE $\frac{1}{4}$  NE $\frac{1}{4}$  4.7 SEC 12 TWP 16 RANGE 11

TRANSFERRED TO: NW $\frac{1}{4}$  NW $\frac{1}{4}$  4.7 SEC 7 TWP 16 RANGE 11

NOTES: This transfer not affected by Cert. #31410 in that it only shows 28.0. The remaining 1.7 acres is for a different portion of 40 acre tract covered by other afore said rights!

SEC 7 TWP 16 RANGE 12

N  
4  
S



NE 1/4 NE 1/4  
 SUPPLEMENTAL RIGHT  
 Priority dates from \_\_\_\_\_  
 April 7, 1911  
 Cert. #26051  
 Permit #624  
 4.7 acres

SUPPLEMENTAL RIGHT  
 Priority dates from \_\_\_\_\_  
 Oct. 29, 1913  
 Cert. #19628  
 4.7 acres

PRIMARY RIGHT  
 Priority dates from \_\_\_\_\_  
 Aug. 5, 1900  
 Cert. #31410  
 4.7 acres

SUPPLEMENTAL RIGHT  
 Priority dates from \_\_\_\_\_  
 1905  
 Cert. #31412  
 4.7 acres

TRANSFERRED FROM: NE 1/4 NE 1/4 4 1/2 SEC 12 TWP 16 RANGE 11

TRANSFERRED TO: NW 1/4 NW 1/4 4 1/2 SEC 7 TWP 16 RANGE 12

NOTES: This transfer not affected by Cert. #31410 in that it only shows 28.0. The remaining 1.7 acres is for a different portion of 40 acre tract covered by other afore said rights.