







SCALE: 1" = 1320'

 EXISTING RIGHTS
PERMIT 40187

-  DIV. PT 1
200'S & 600'W From C of Sec 24
-  DIV PT 2
350'S & 80'E From N1/4 Cor Of Sec 25
-  DIV PT 3
1000'N & 300'E From C of Sec 36
-  TRANSFER 3348

FINAL PROOF SURVEY

UNDER

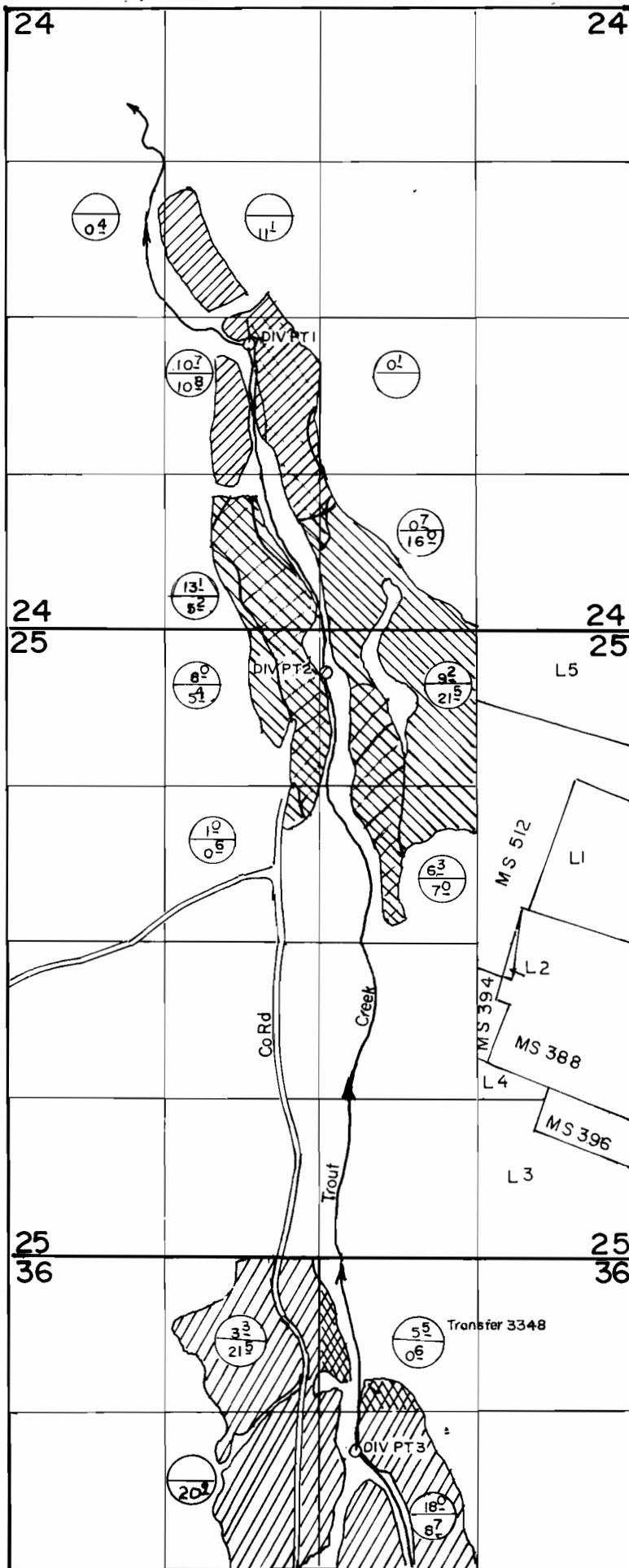
TRANSFERS 3348
3509

Application No. 53846 Permit No. 40187

IN NAME OF

DARRELL & LUELLE FRIEND

Surveyed Jan. 22, 1990 By B W BISHOP



REVISED 6/19/96
JEX