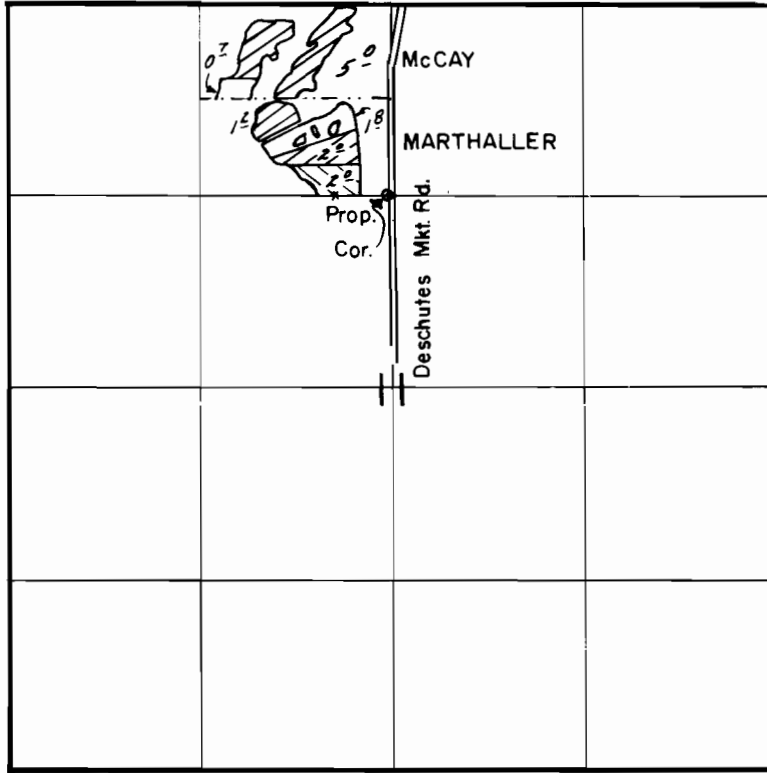




T.17 S., R.12 E., W.M.



SCALE: 1" = 1320'

Tr. 3452 

Tr. 3453 

FINAL PROOF SURVEY UNDER

Tr. 3452, 3453

Application No. Permit No.
IN NAME OF

FRANK MARTHALLER; DENNIS McCAY

Surveyed NOV. 28. 1983, by D. PANTHER.....
JAN. 31 1989 B.W. BISHOP