

WATER RIGHT TRANSFER APPLICATION MAP

T.39 S. R.08 W. W.M.

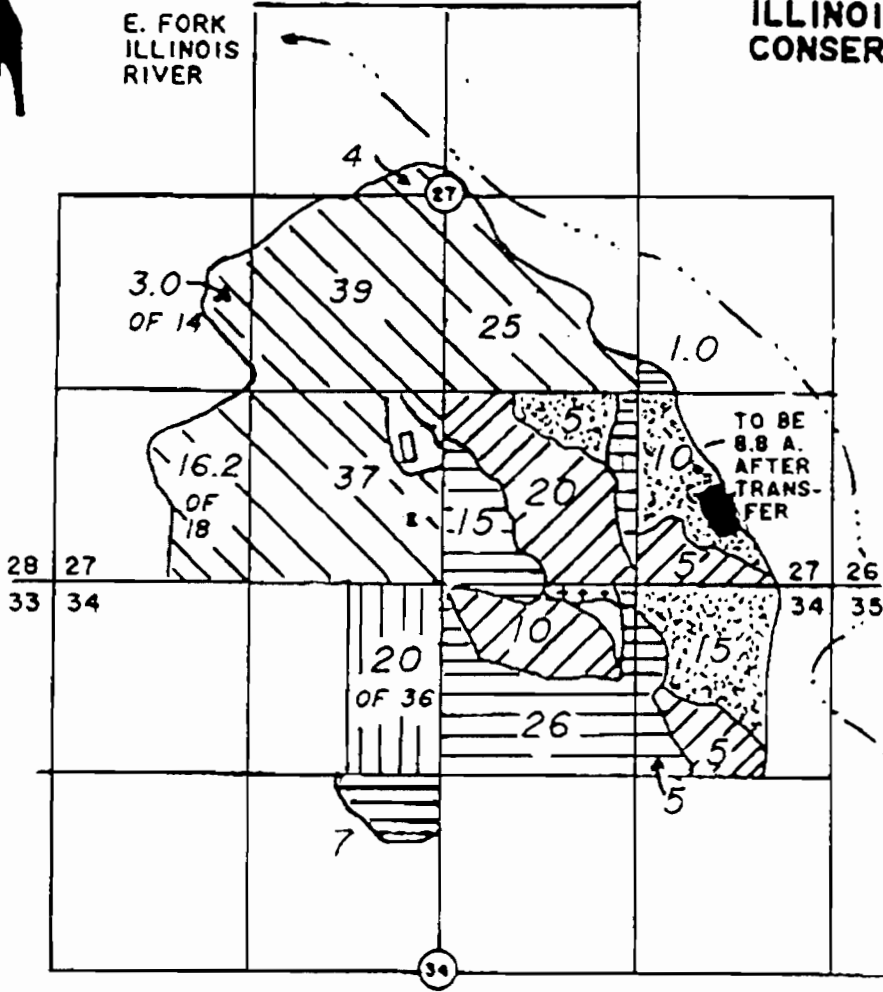
APPLICANT:
LARRY WINN
500 MARTIN ROAD
CAVE JUNCTION OR 97523

TRANSFER No. _____

IN CONJUNCTION WITH
ILLINOIS VALLEY SOIL & WATER
CONSERVATION DISTRICT



E. FORK
ILLINOIS
RIVER



PROPOSED Point of Diversion:
 Ground water sump centered
 about 500' North & 1850' East
 from the South 1/4 cor. Sec. 27.

Existing (Record) Points of
 Diversion:

Allhouse Creek:
 C-2728 1660' North & 510' West
 from S 1/4 corner of Section 35
 C-4453 125 rods North & 161 Rods
 West from SE corner of Section 35
 (both in NE 1/4, SW 1/4 Sec. 35)

E. Fork Illinois River:
 C-19989 In NE 1/4, SW 1/4 of Sec.
 35 (no coordinate location given)

Jct. of Illinois River, Sucker Ck.
 & Allhouse Ck. C-57716 (T-3591):
 In NE 1/4, SW 1/4 of Sec. 35
 (1122' South & 1716' East from
 West 1/4 cor. Sec. 35 per
 Transfer Application)



T-3591

++ PROPOSED PLACE OF USE
 1.2 ACRES TRANSFERRED
 FROM AREA UNDER
 GROUND WATER SUMP



C-6113



C-57716



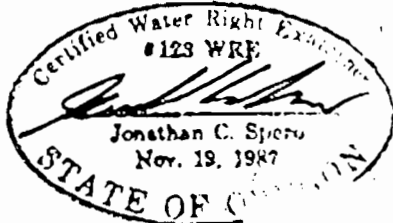
C-2728 PRIMARY
 C-19989 SUPP.



C-19989 PRIMARY

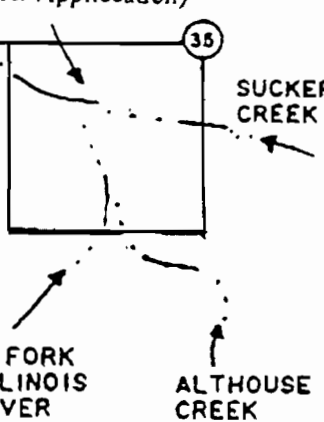


GROUND WATER SUMP
 PROPOSED P.O.D. & PLACE
 FROM WHICH 1.2 Ac.
 TO BE TRANSFERRED



SURVEYOR'S REGISTRATION LICENSE
 RENEWAL DATE: JUNE 30, 2000

PREPARED BY:
 JONATHAN C. SPERO C.W.R.E. 123
 1002 KINCAID RD./P.O. BOX 16
 WILLIAMS, OREGON 97544
 PH. (541) 846-6845



SCALE 1" = 1320'

THIS MAP IS FOR THE PURPOSE OF
 IDENTIFYING THE LOCATION OF THE
 WATER RIGHT ONLY, AND IS NOT
 INTENDED TO PROVIDE LEGAL DIMEN-
 SIONS OR LOCATIONS OF PROPERTY
 OWNERSHIP LINES.