



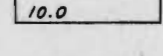



MAP OF
MT. HOOD IRRIGATION DISTRICT

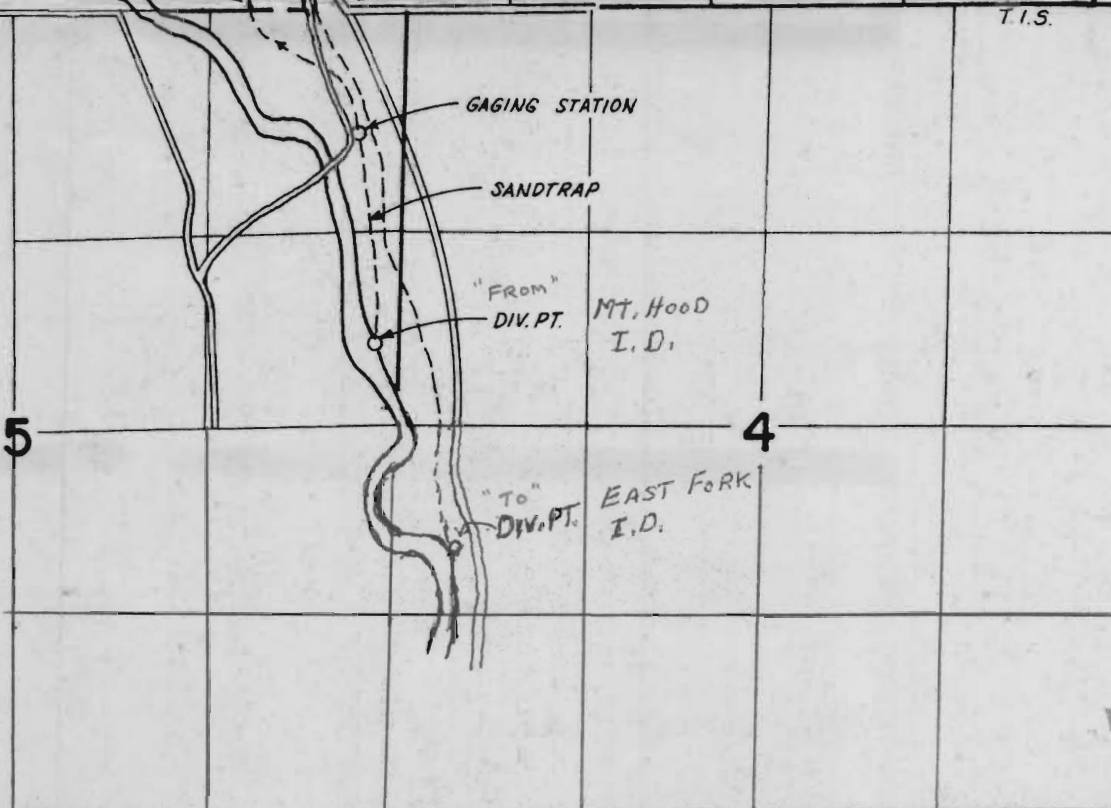
TO ACCOMPANY WATER USE REPORT
PREPARED BY

CHRIS L. WHEELER
STATE ENGINEER

LEGEND:

-  IRRIGATED LANDS
-  LANDS LYING WITHIN DISTRICT IRRIGATED FROM EAST FORK DISTRICT CANAL
-  VESTED RIGHTS NO LONGER IRRIGATED
-  VESTED RIGHTS NO LONGER IRRIGATED EXACT LOCATION UNKNOWN
-  ADDITIONAL LANDS CLAIMED BY DISTRICT AFTER 1963-65 SURVEY
-  ADDITIONAL LANDS CLAIMED WITH VESTED RIGHTS NO LONGER IRRIGATED

SCALE: 4" = 1 MILE



RECEIVED
MAY 19 1978
WATER RESOURCES DEPT
SALEM, OREGON

RECEIVED
APR 14 1977
WATER RESOURCES DEPT
SALEM, OREGON