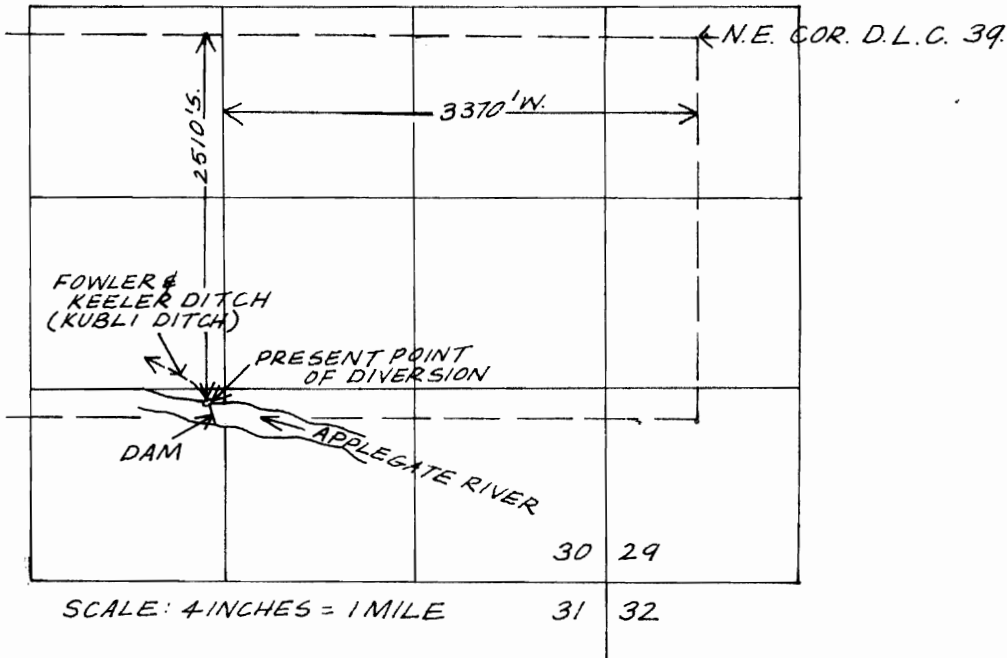
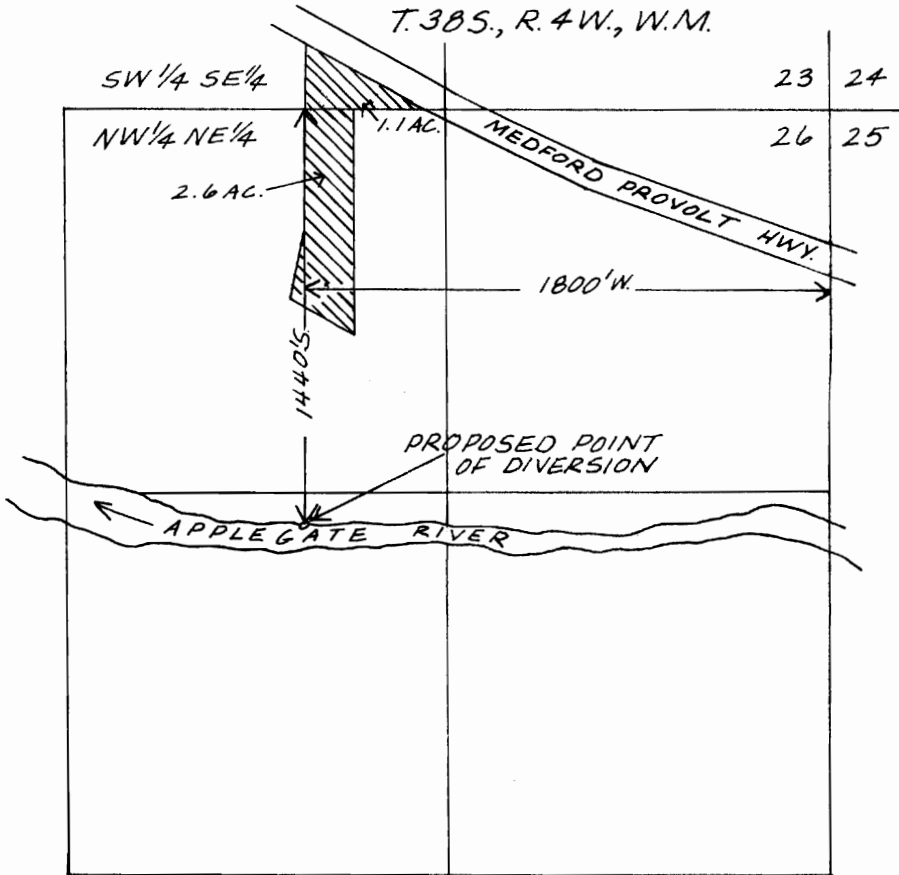


T. 38 S., R. 3 W., W.M.

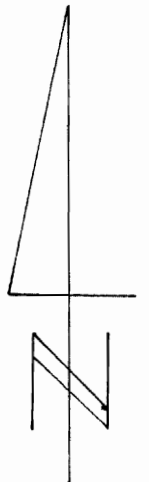


T. 38 S., R. 4 W., W.M.



SCALE: 8 INCHES = 1 MILE

THIS MAP PREPARED BY
Susan Richards
 PROFESSIONAL SURVEYOR
 THE ASSOCIATION



7-13-79

MAP TO ACCOMPANY APPLICATION OF
 THOMAS J. AND GRACE M. SMITH FOR
 CHANGE IN POINT OF DIVERSION FOR
 CERT. 43988 - PRIORITY 1866.