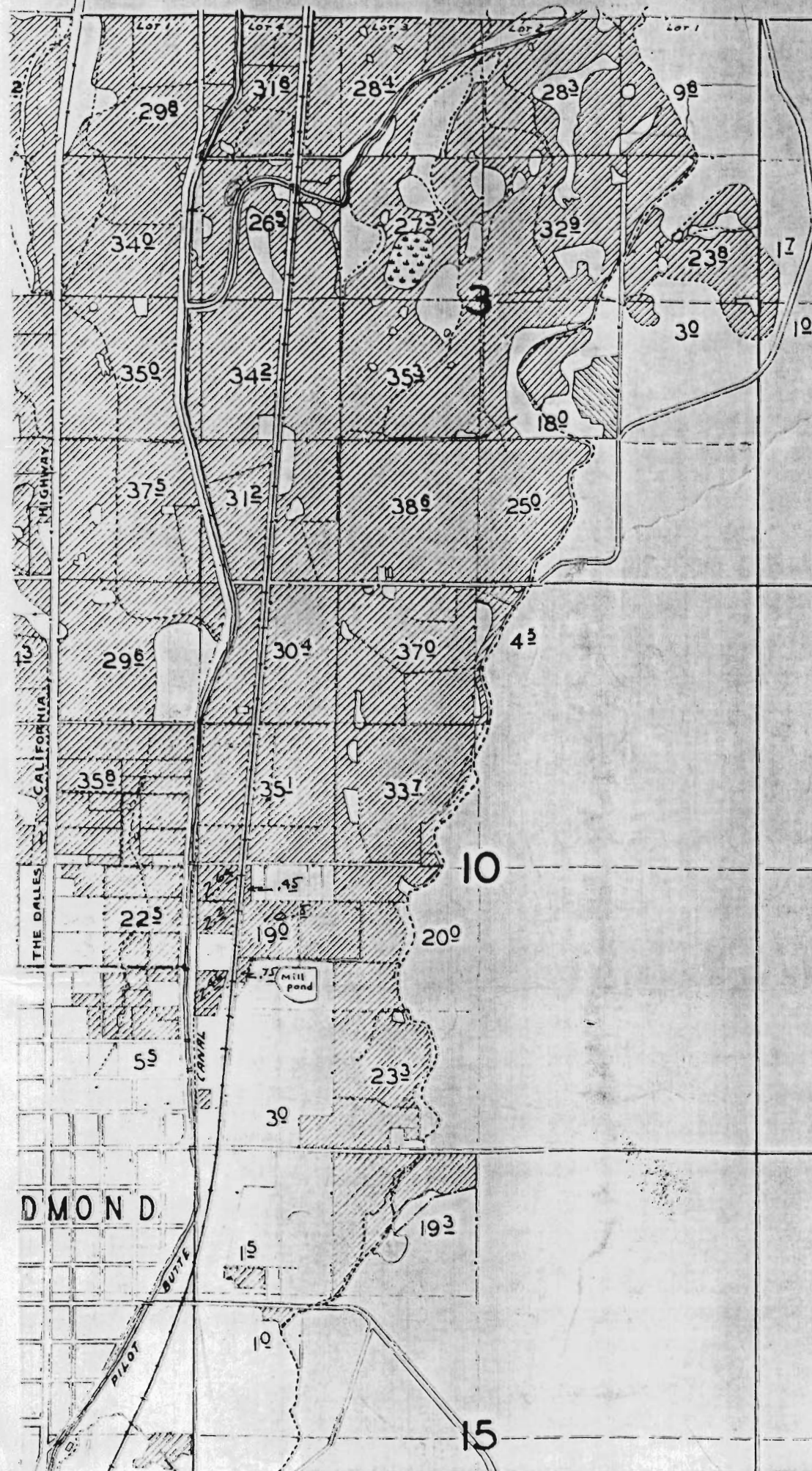


RECEIVED

MAR 11 1980

WATER RESOURCES DEPT
SALEM, OREGON



2

11

14

DIAMOND

THE DALLES CALIFORNIA

HIGHWAY

PILOT

CANAL

MILL POND

Lot 1

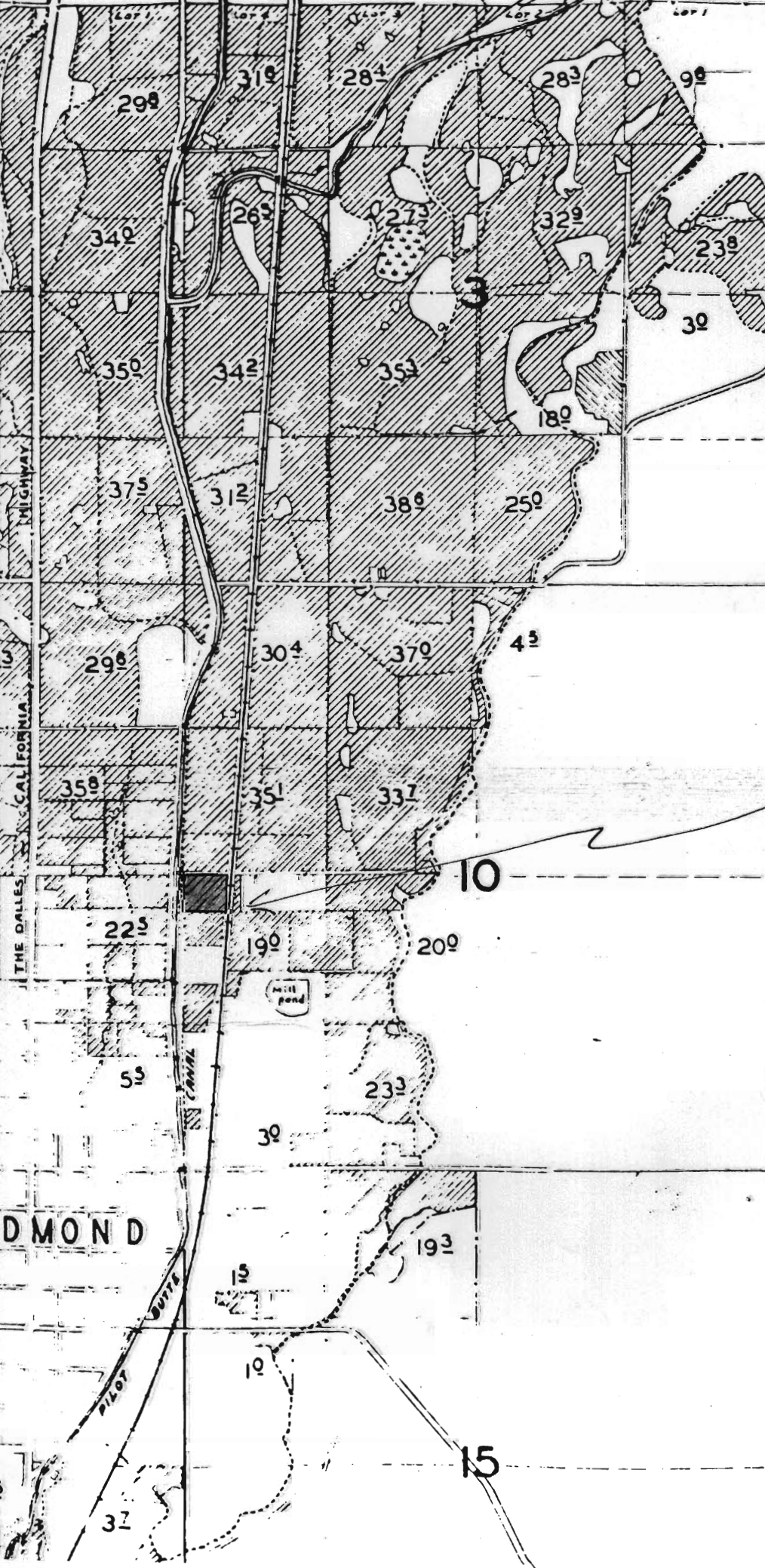
Lot 2

Lot 3

Lot 4

Lot 1

T-4349



2

11

14

See Section 3
 2.64 Ac. off
 - NW SW - 10-15-13

SCALE:
 4" = 1 MILE

DMOND

Highway

THE DALLES CALIFORNIA

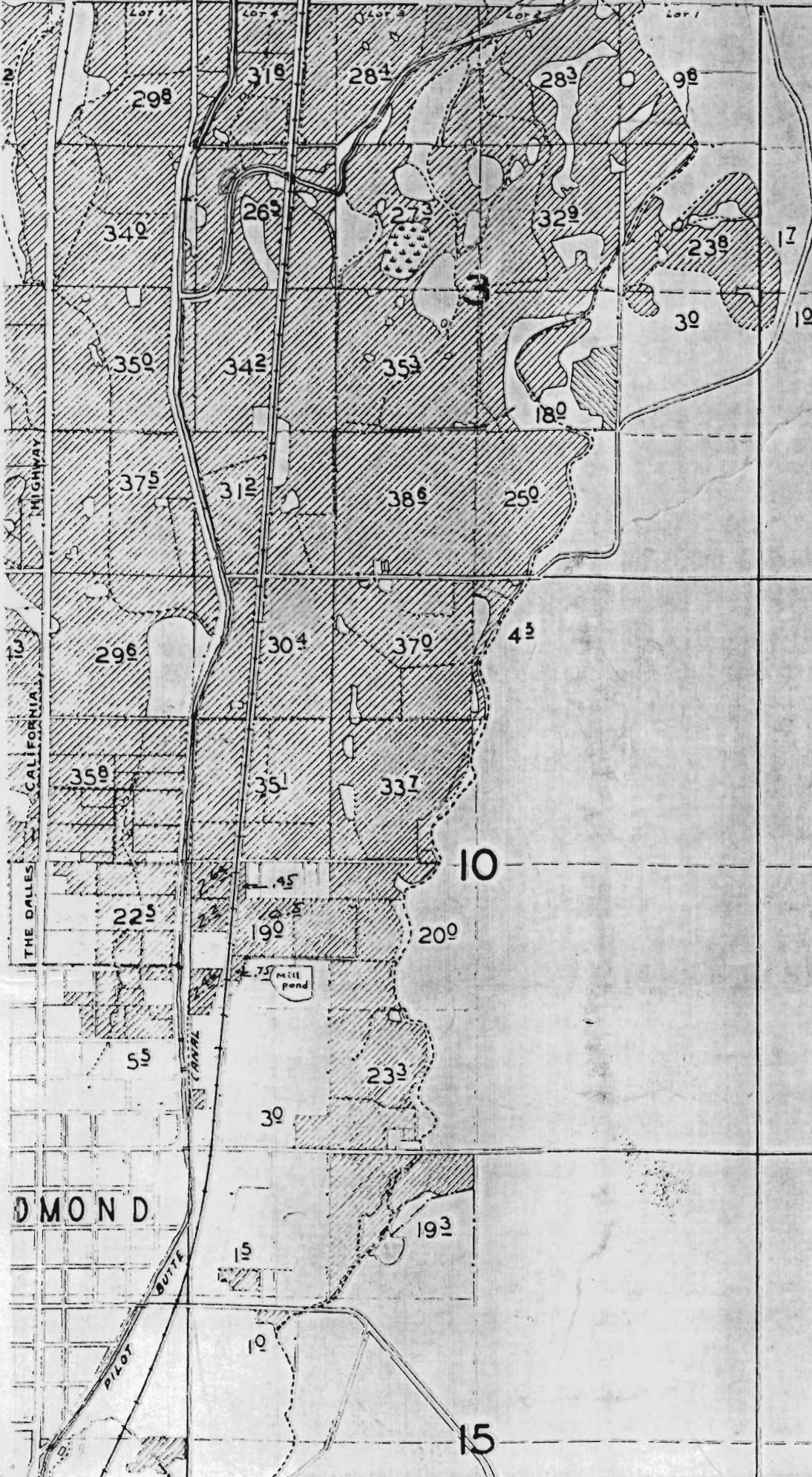
PILOT BUTTE

MILL POND

RECEIVED

MAR 11 1980

WATER RESOURCES DEPT
SALEM, OREGON



2

11

14

MONMOUTH

HIGHWAY

CALIFORNIA

CANNAL

PILOT BUTTE

MILL pond