

ASHLAND URBAN AREA MAP

JACKSON COUNTY, OREGON

PREPARED BY THE
OREGON STATE HIGHWAY DIVISION
IN COOPERATION WITH THE

U. S. DEPARTMENT OF TRANSPORTATION
FEDERAL HIGHWAY ADMINISTRATION


RECEIVED
APR 19 1978

WATER RESOURCES DEPT.
SALEM, OREGON


Revised September 1975

SCALE IN FEET
0 800 1600 2400





















Population 14,500

 CENTRAL BUSINESS DISTRICT

 PUBLIC AREAS

 URBAN AREA

LEGEND

 FEDERAL AID INTERSTATE SYSTEM	 FEDERAL AID PRIMARY SYSTEM	 FEDERAL AID SECONDARY SYSTEM STATE	 COUNTY	 STATE NUMBERED ROUTE
 FEDERAL AID URBAN SYSTEM	 TERMINATION OF ROUTE	 DIVIDED HIGHWAY - NO. OF LANES	 STREET OPEN FOR TRAVEL	 STREET DEDICATED BUT NOT OPEN
 POST OFFICE	 SCHOOL	 CITY CENTER	 R.R. DEPOT	 CITY LIMITS
 PUBLIC BLDG	 CITY HALL	 COURT HOUSE	 ARMORY	 LIBRARY



T-3935

T-3935

Copies of this map are available at nominal cost from
Oregon State Highway Division, Salem, Oregon, 97319

Urban Area Approved by F.H.W.A. September 10, 1975

REEDER RESEVOIR
PROPOSED POINT OF DIVERSION