

McKenzie Canyon

Deschutes River

Div. Pt.

Deep Canyon

FROM MAP  
R Beesley  
FROM T14 R12 S517  
NW NW

Lower Bridge

16

RECEIVED

AUG 12 1981

WATER RESOURCES DEPT  
SALEM, OREGON

Well 9

Shed

House

Pump

Nail

Well 5

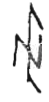
Well 6

Well 8





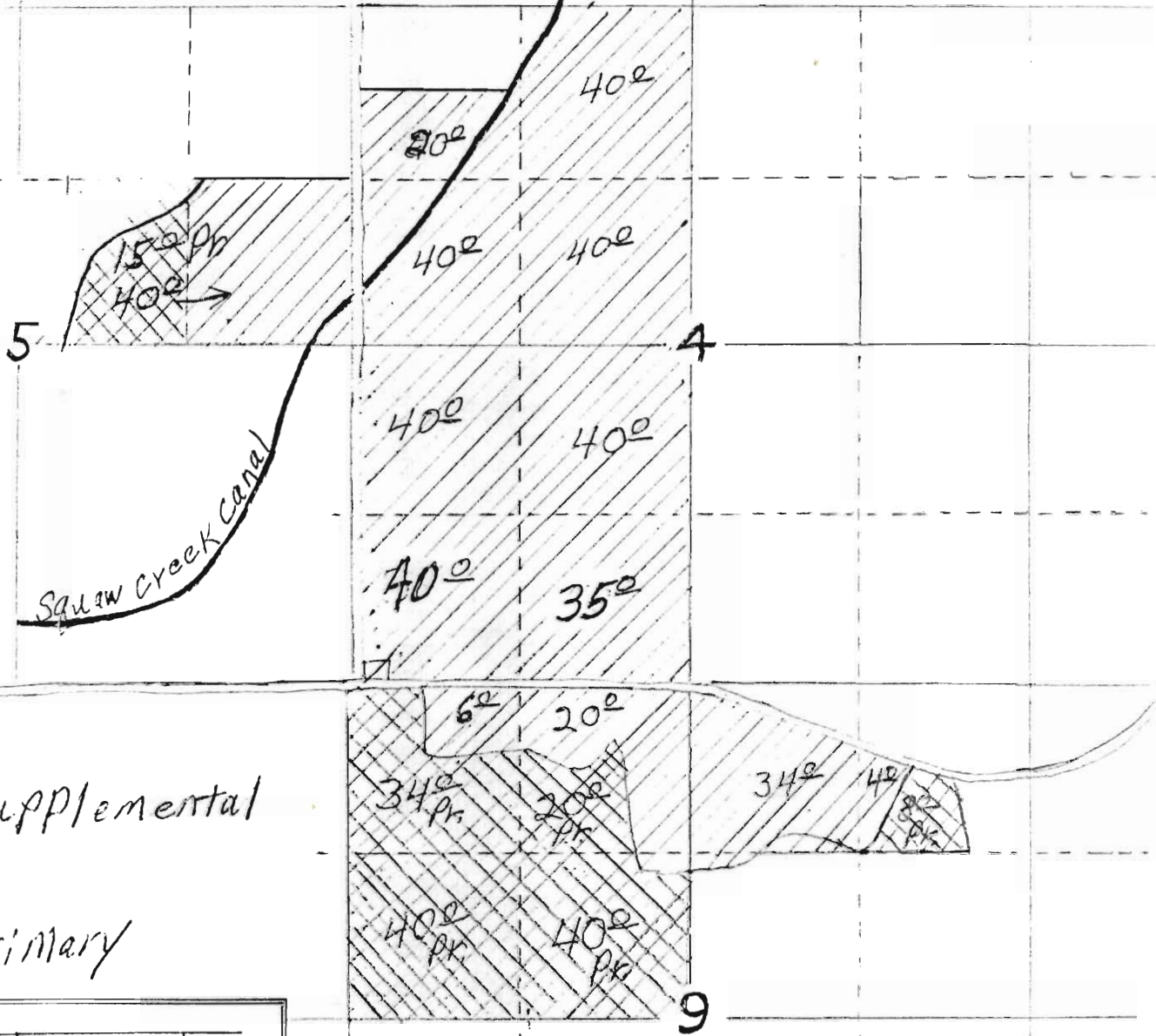
T. 15 S. R. 11 E.





Map to Accompany Application of  
Arland T. Keeton and Keith Cyrus  
Star Rt. Redmond, Oregon 97756  
Scale 4" = 1 mile

T-4864

Application No. G 8344  
Permit No. G 7739



 Supplemental

 Primary

11	12
14	13

Well Located 219 ft. S. &  
39 ft. E. from  
the NW Corner of  
Section 13, T<sub>15</sub>S  
R. 10E

**RECEIVED**  
AUG 5 1977  
WATER RESOURCES DEPT.  
SALEM, OREGON