

33 ACRES ON - SCALE 1" = 100'

**RECEIVED**  
 34 SEP 1981 39  
 WATER RESOURCES DEPT.  
 SALEM, OREGON

(2)

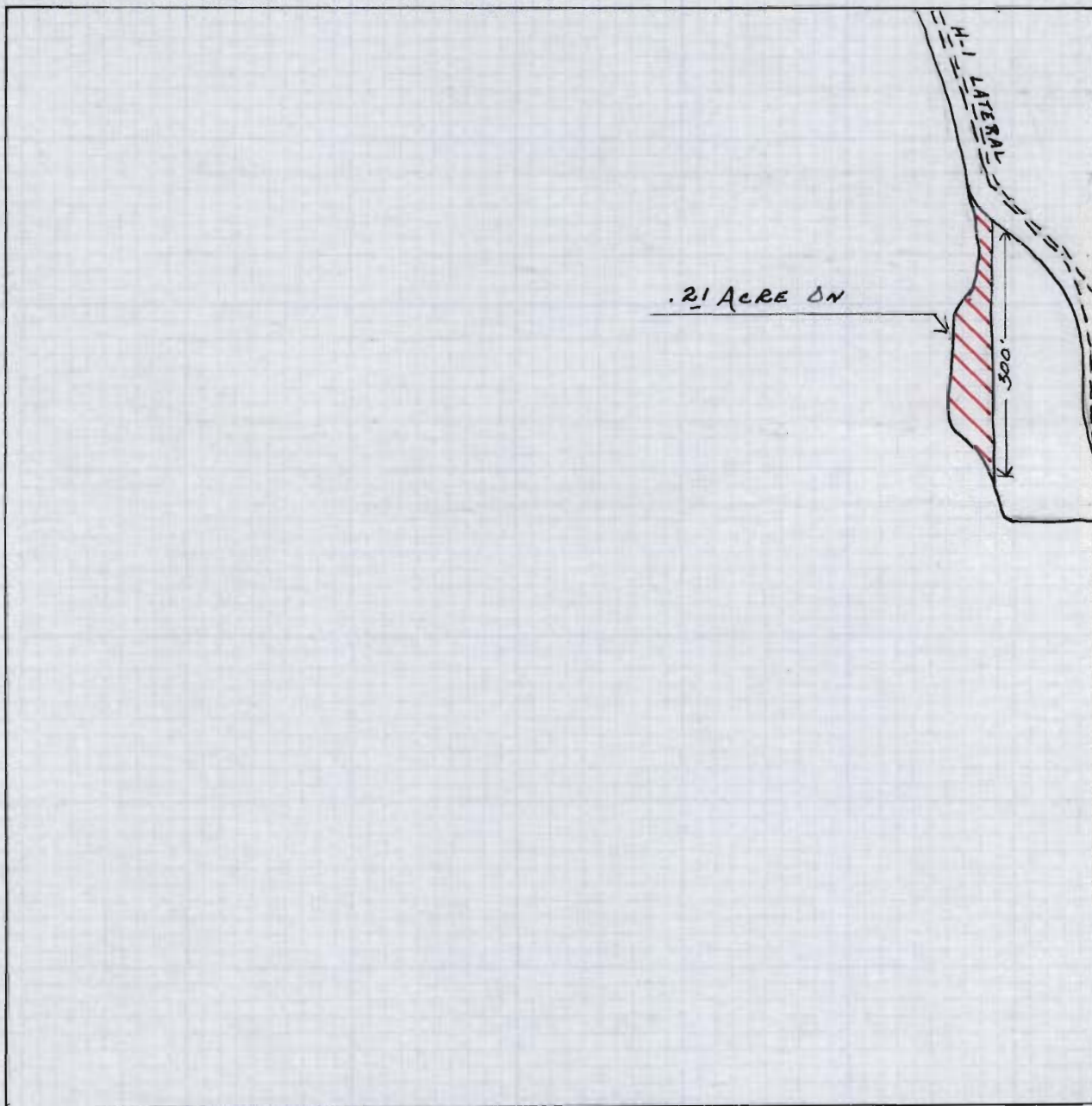
2nd

3rd

5th

SW 1/4 NW 1/4 SEC. 21 T. 14 S R. 13 E WM T-4894

SCALE: 1" = 200'



RECEIVED

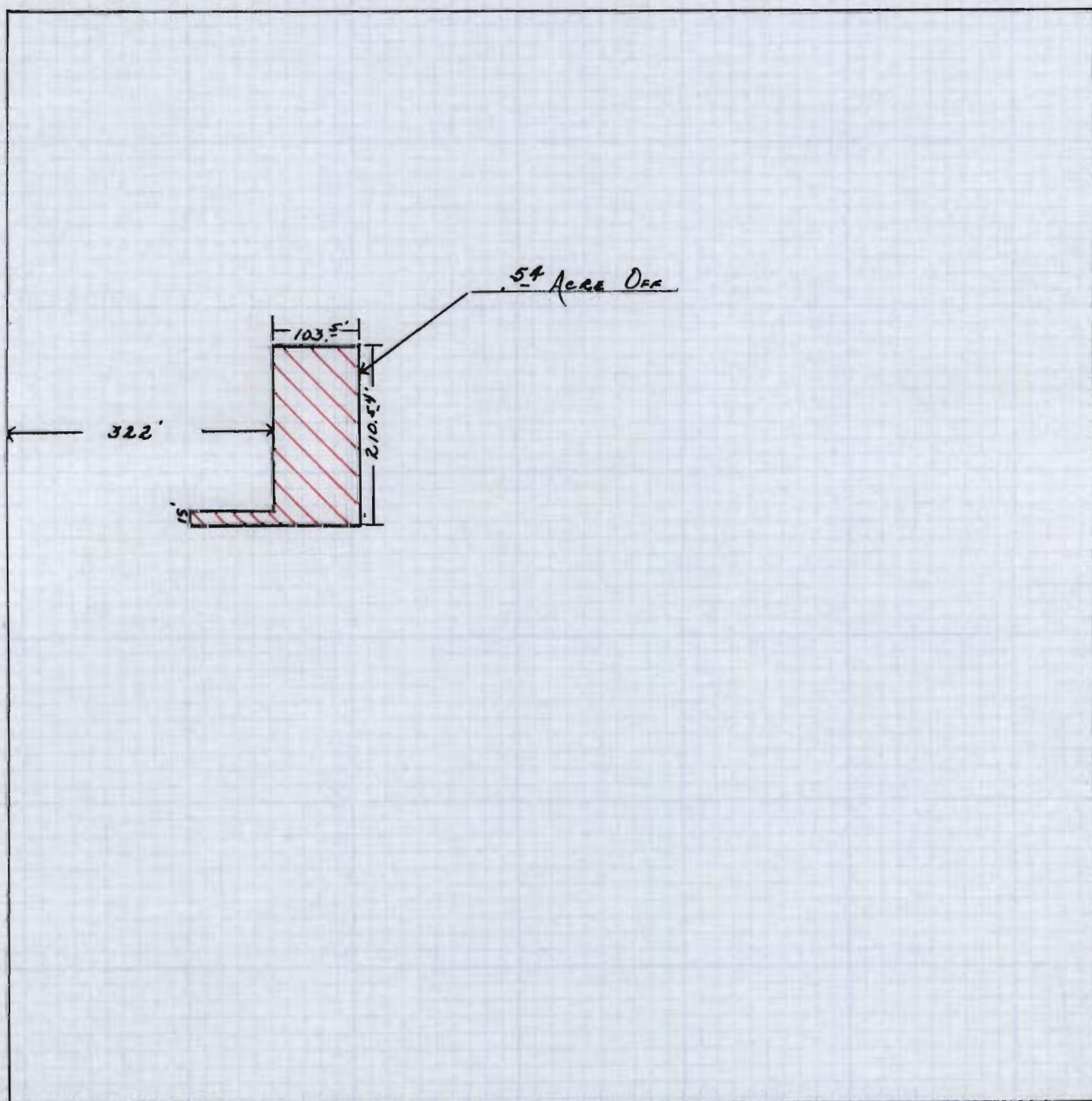
SEP 14 1981

WATER RESOURCES DEPT  
SALEM, OREGON

T-4894

NW<sup>1</sup>/<sub>4</sub> SW<sup>1</sup>/<sub>4</sub> SEC. 16 T. 15S R. 13EWM

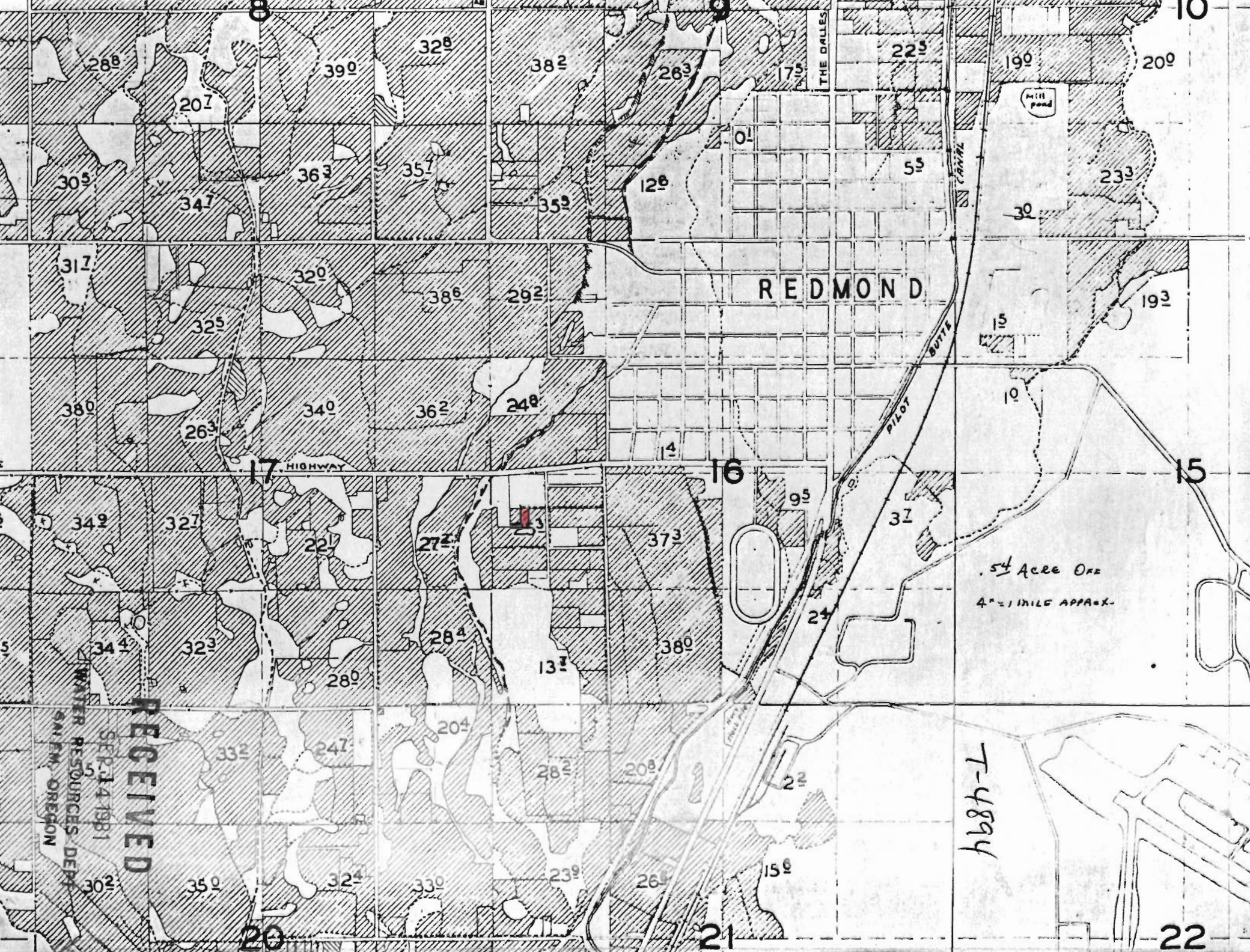
SCALE: 1" = 200'



RECEIVED

SEP 14 1981

WATER RESOURCES DEPT  
SALEM, OREGON



REDMOND

17 HIGHWAY

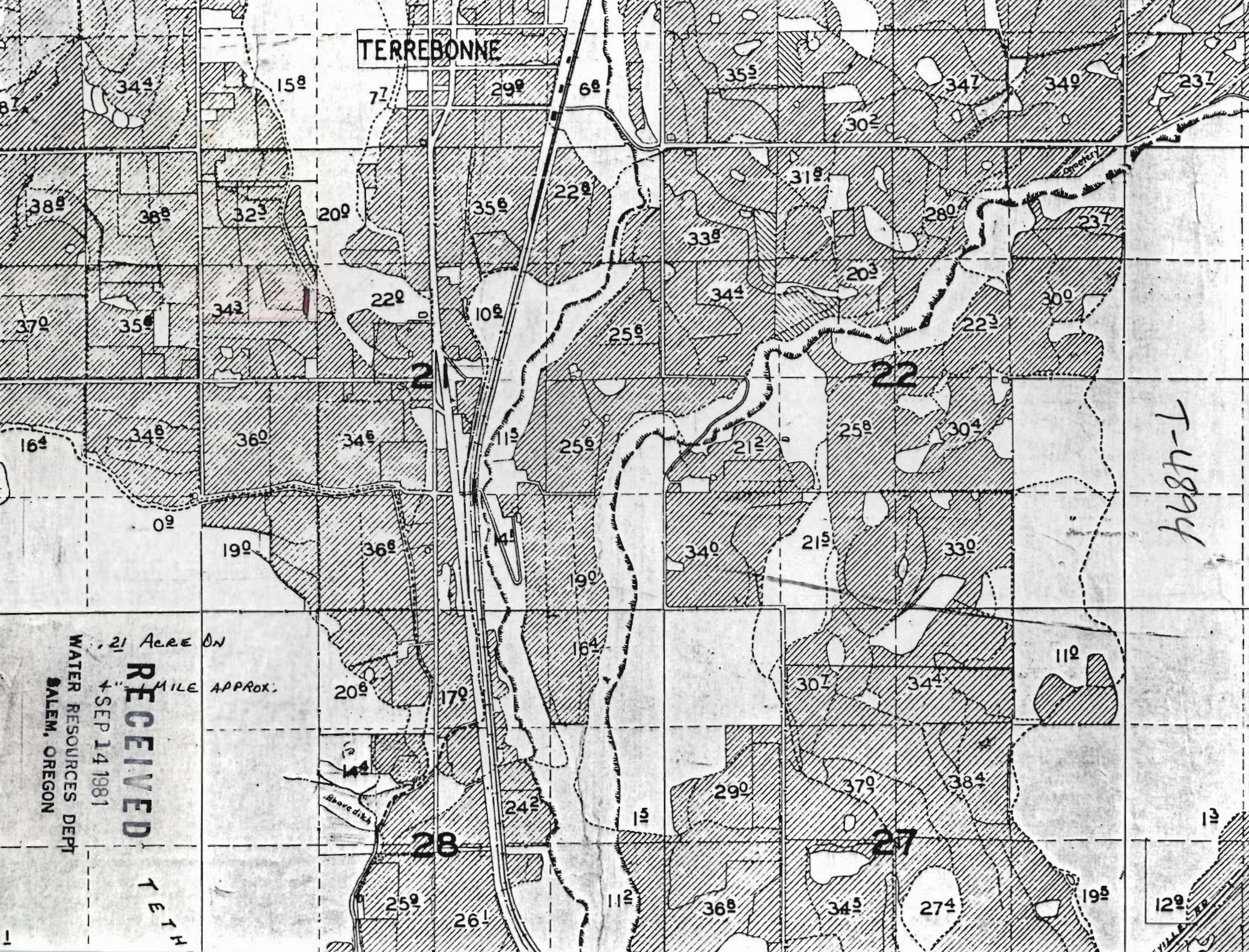
PILOT BUTTE CANAL

.54 Acre One  
4" = 1 MILE APPROX.

T-4894

RECEIVED  
SEP 14 1981  
WATER RESOURCES DEPT  
S.W. OREGON

TERREBONNE



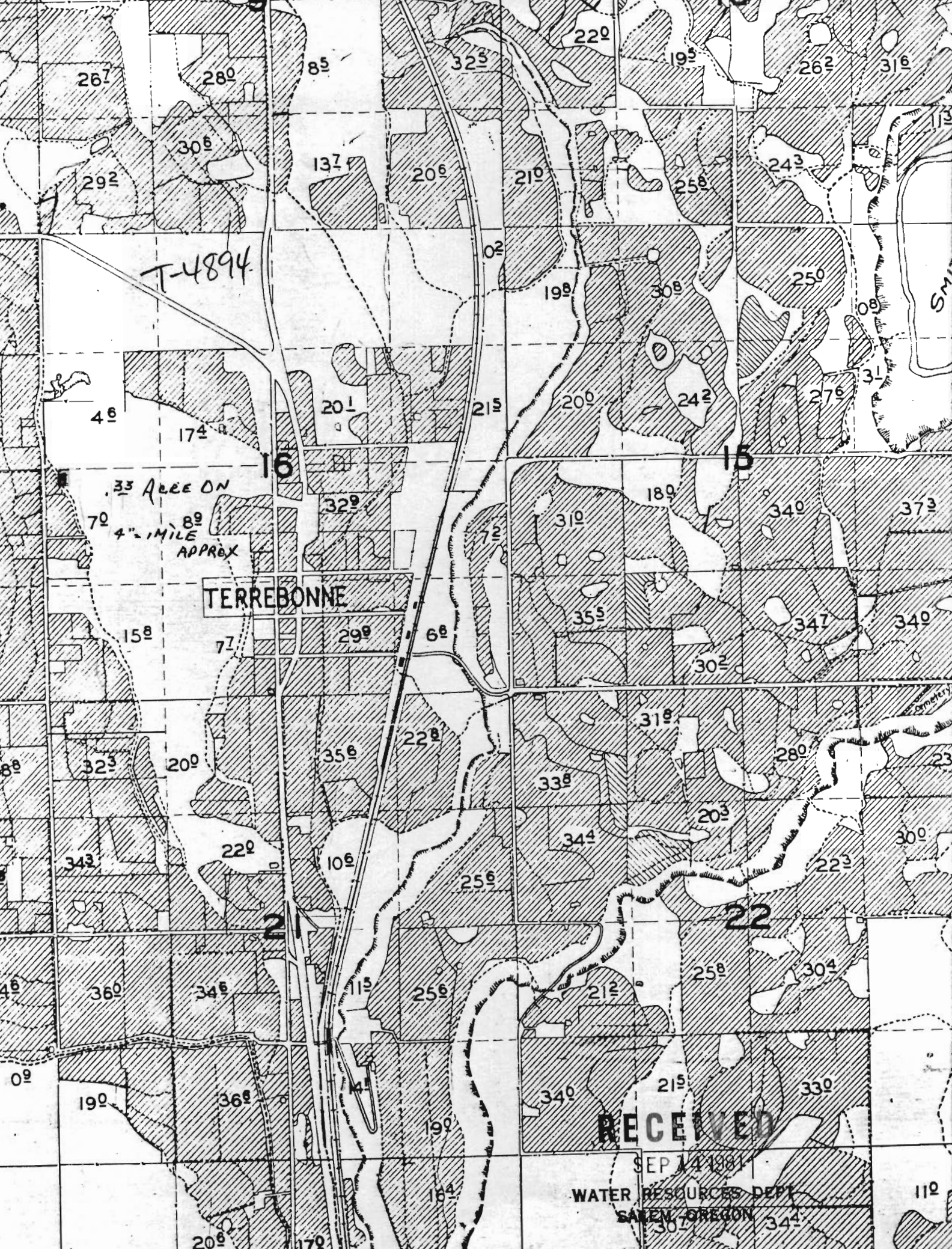
T-4894

RECEIVED  
4" MILE APPROX.  
SEP 14 1981  
WATER RESOURCES DEPT  
SALEM, OREGON

YETH

.21 ACRE ON

1



T-4894

33 ACRES ON  
4 1/2 MILE APPROX

TERREBONNE

RECEIVED

SEP 14 1981

WATER RESOURCES DEPT  
SALEM, OREGON