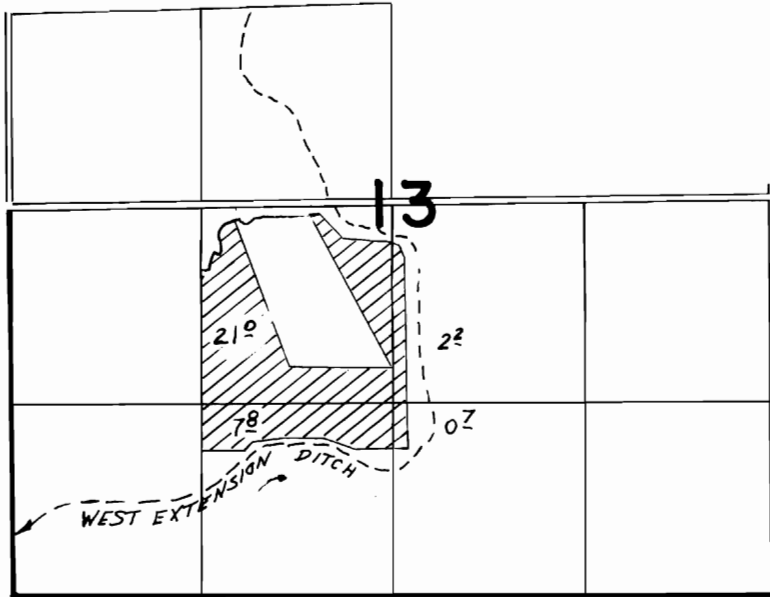
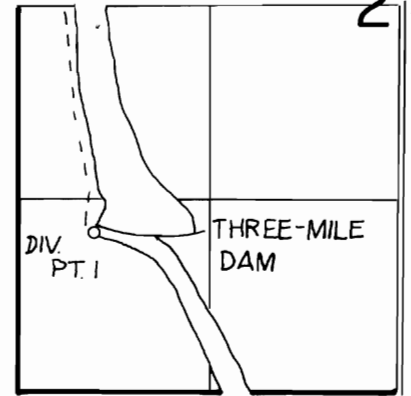


T. 4N., R. 25E., W.M.

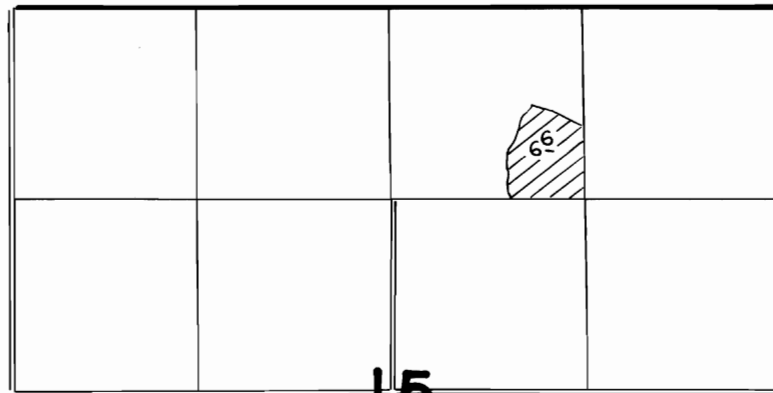


T. 5N., R. 28E., W.M.



DIV. PT. LOCATED 1100'N & 520'E FROM SW COR. SEC. 28

T. 4N., R. 25E., W.M.



15

FINAL PROOF SURVEY

UNDER

TRANSFER 3651

Application No. Permit No.

IN NAME OF

RIVERSIDE ENERGY & DEVELOPMENT CO.

Surveyed Oct. 18, 1979, by J.L. Church