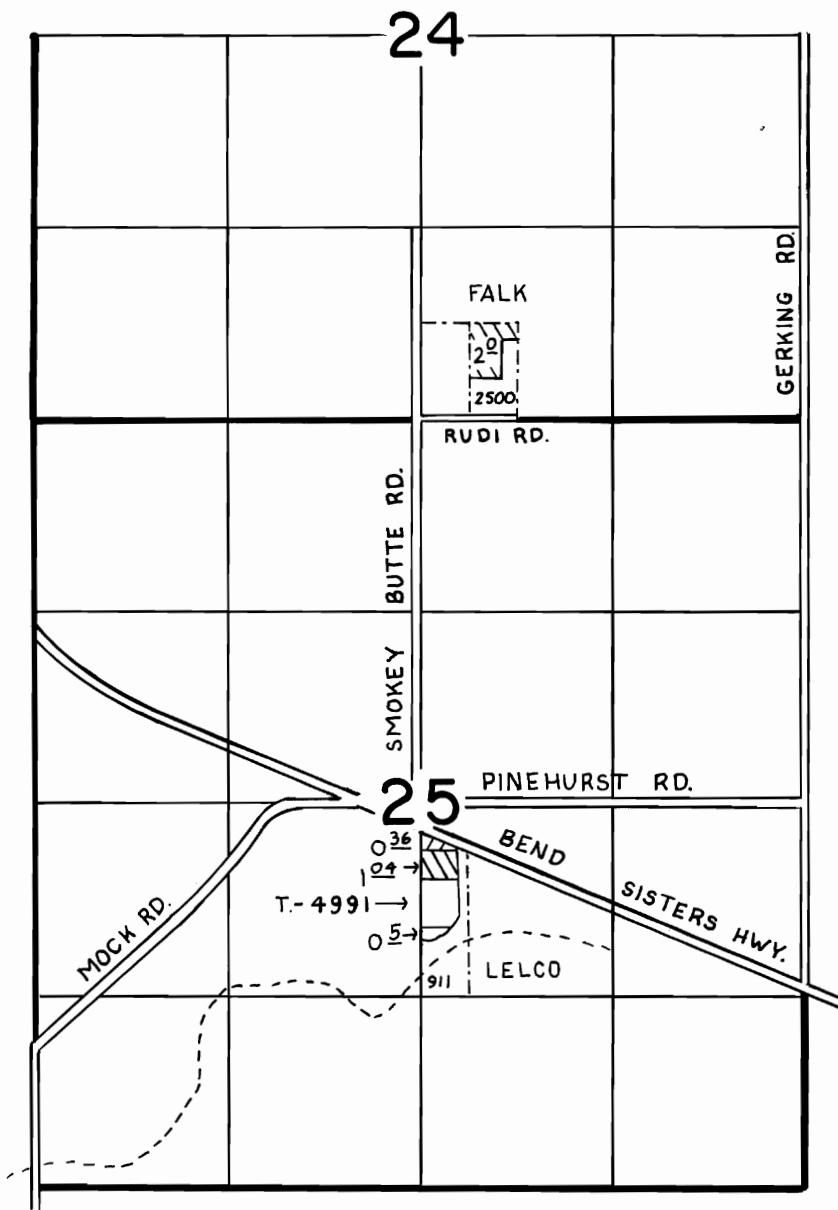


# T.16S., R.11E., W.M.



SCALE: 1" = 1320'

## FINAL PROOF SURVEY

UNDER

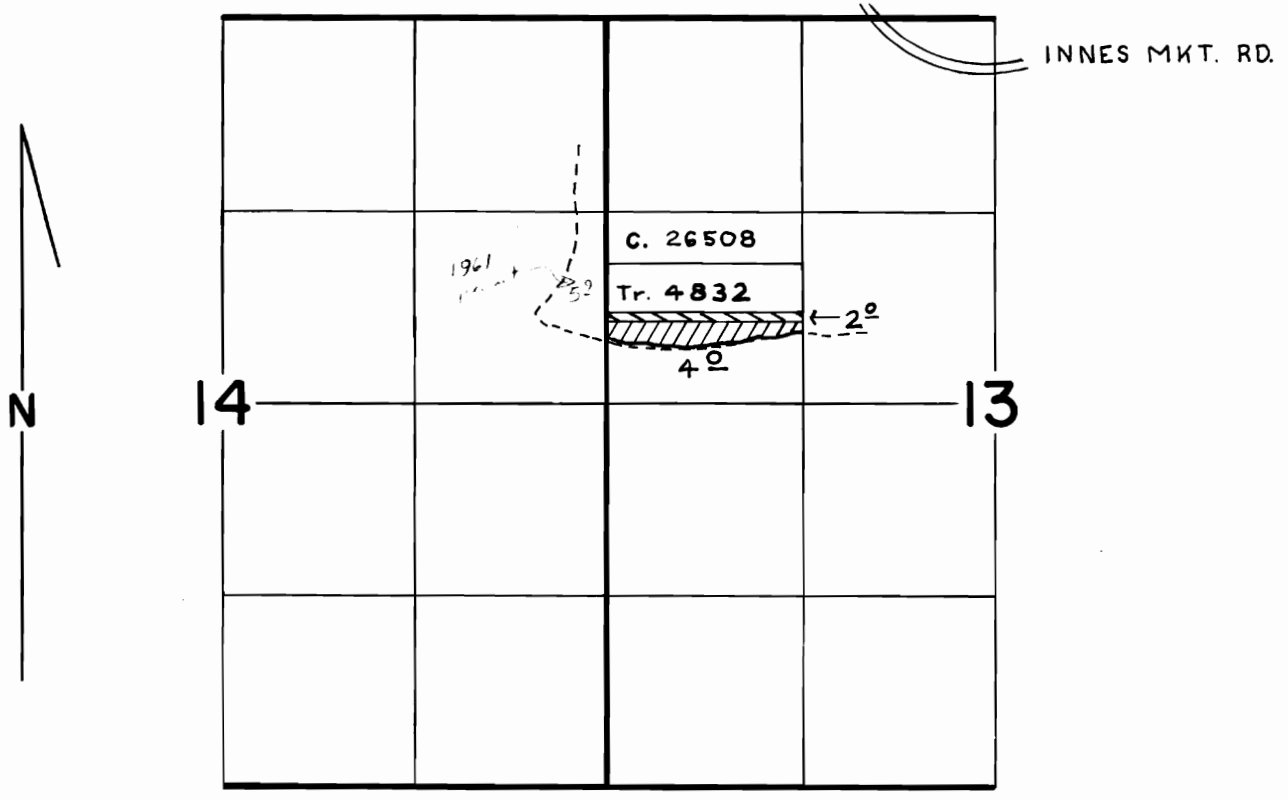

  
 PART OF TRANSFERS 4237 AND 5050  
 (5/7) (1/2)

IN NAME OF

### FALK & LELCO

Surveyed SEPT. 16, 1985, by LESLIE OLSON...


# T.16S., R.11E., W.M.



SCALE: 1" = 1320'

## FINAL PROOF SURVEY

UNDER

TRANSFER NO. 5467 

AND PART OF TRANSFER NO. 5050  (2/2)

IN NAME OF

**ROBERT E. GARDNER**

Surveyed MAY. 25.. 1985., by LESLIE. OLSON...

T10  
V. 36, p. 314  
V. 38, p. 268