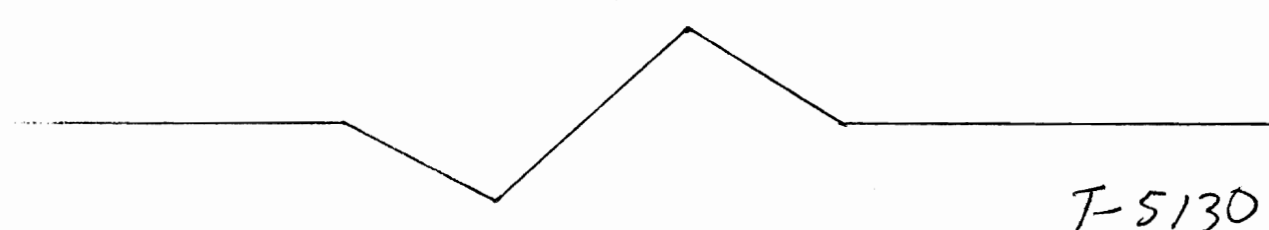
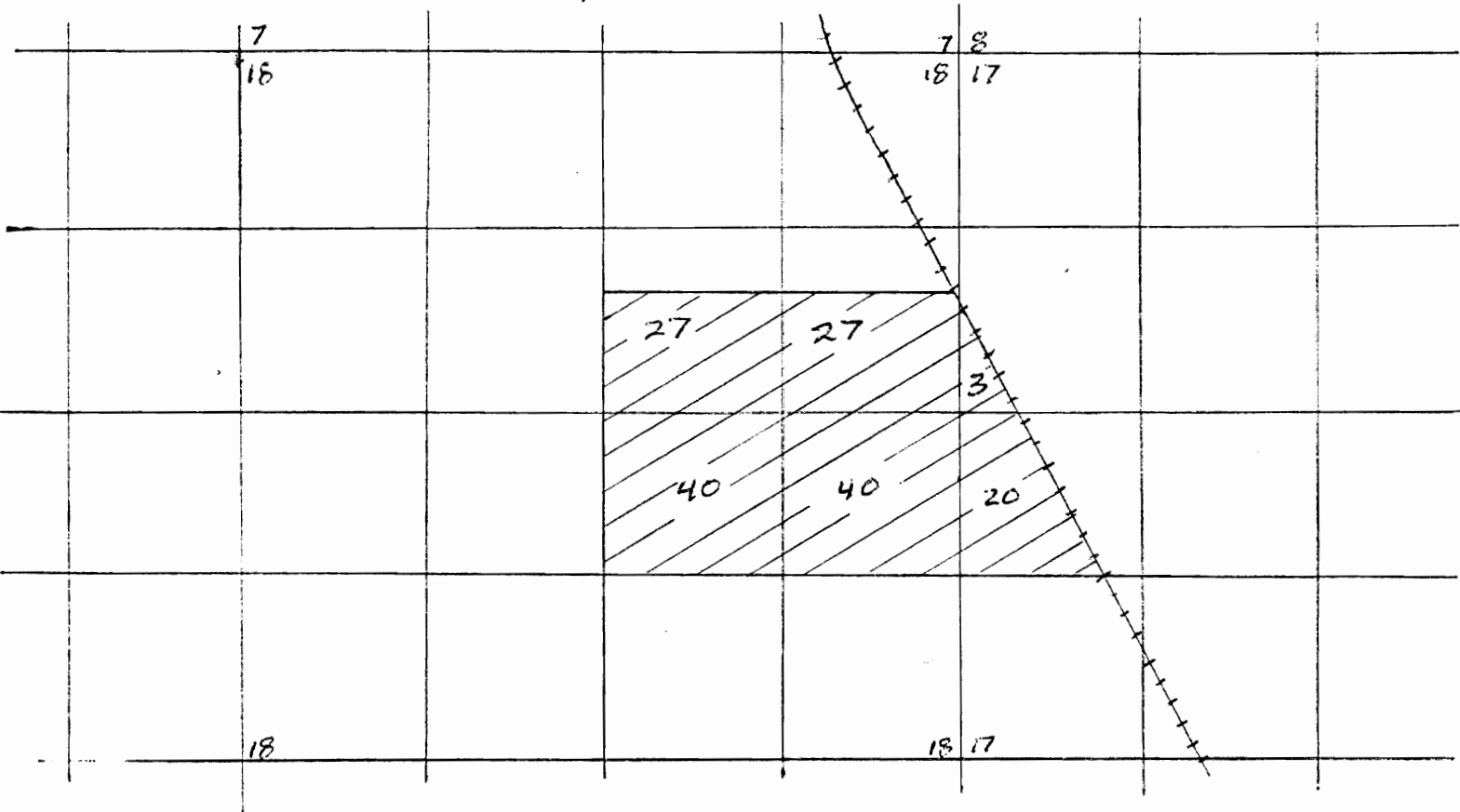
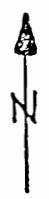


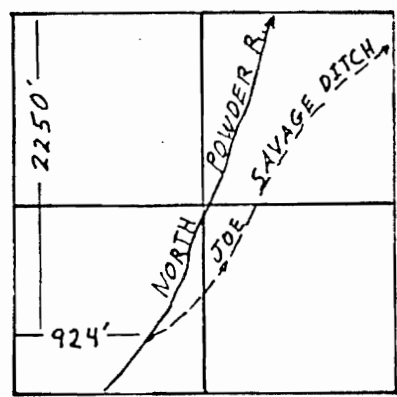
T. 7 S. R. 38 E. W. 11



T-5130

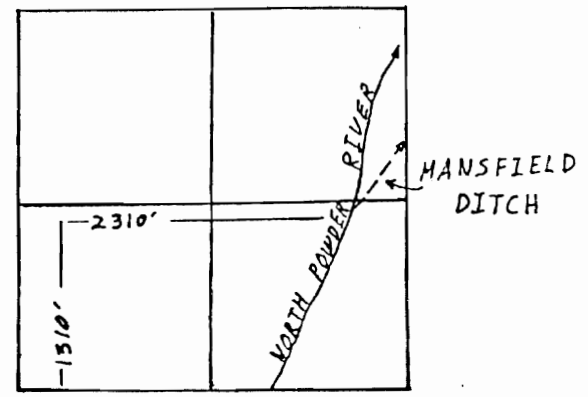


FROM



NW 1/4 Sec. 30

TO



SW 1/4 Sec. 19

SCALE: 4" = 1 MILE

all T. 7 S., R. 38 E. W. 11

RECEIVED

OCT 7 1982

WATER RESOURCES DEPT.
SALEM, OREGON