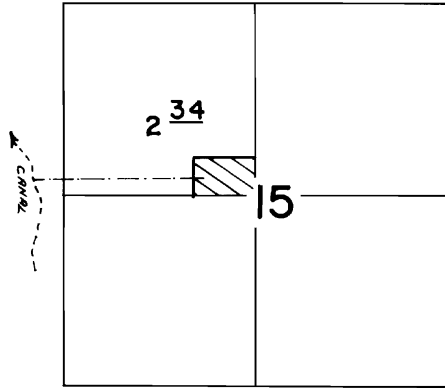
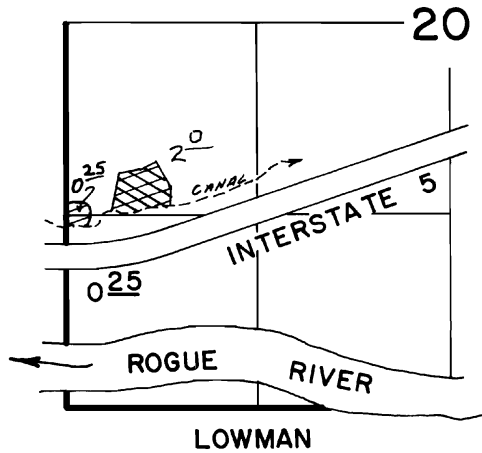


T. 36 S., R. 4 W., W.M.

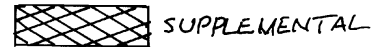


STIEHL



LOWMAN

Scale 1" = 1320'



FINAL PROOF SURVEY UNDER

Transfer No. 5257

Application No. Permit No.
IN NAME OF

GRANTS... PASS... IRRIGATION... DISTRICT

Surveyed Sept. 14, 1986, by B.S. JAMES