

RECEIVED

OCT 30 1986




WATER RESOURCES DEPT.
SALEM, OREGON

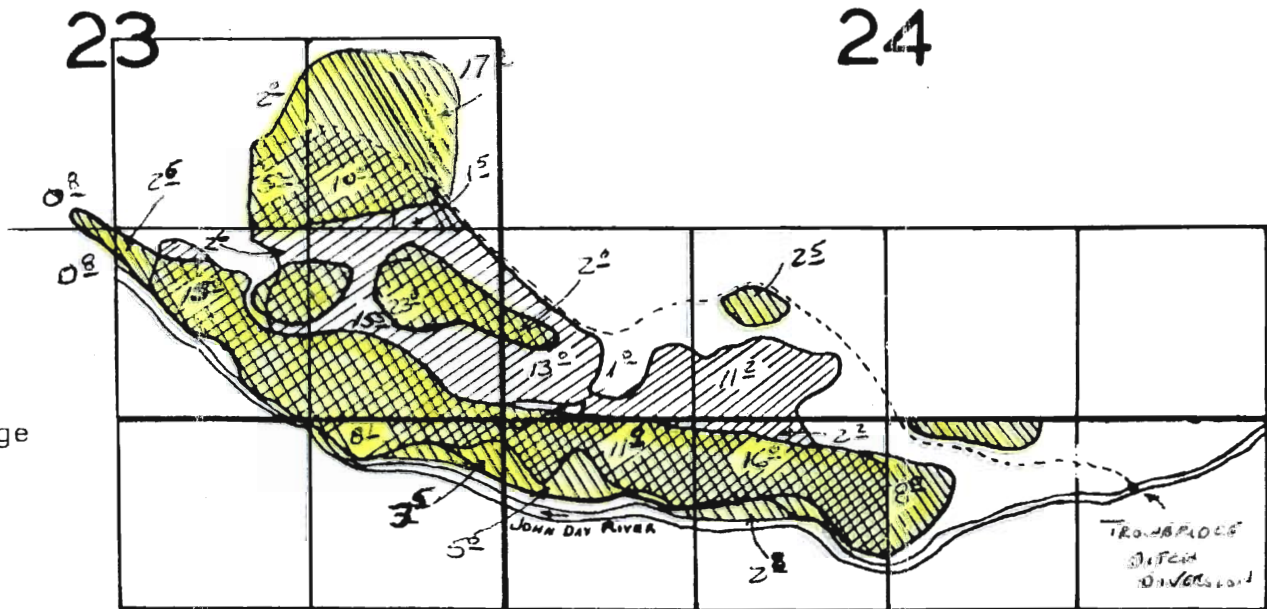
T-5867

T13S R31E WM

DONNA

TRANSFER APPLICATION MAP FOR DONNA HOLMSTROM

-  Present location
-  Proposed location
-  Overlapping - no change



4" = 1 mile



Diversion is 460'S & 920'W from the NE corner of Sec. 25 within the NE $\frac{1}{4}$ NE $\frac{1}{4}$ of Sec. 25.

26

25