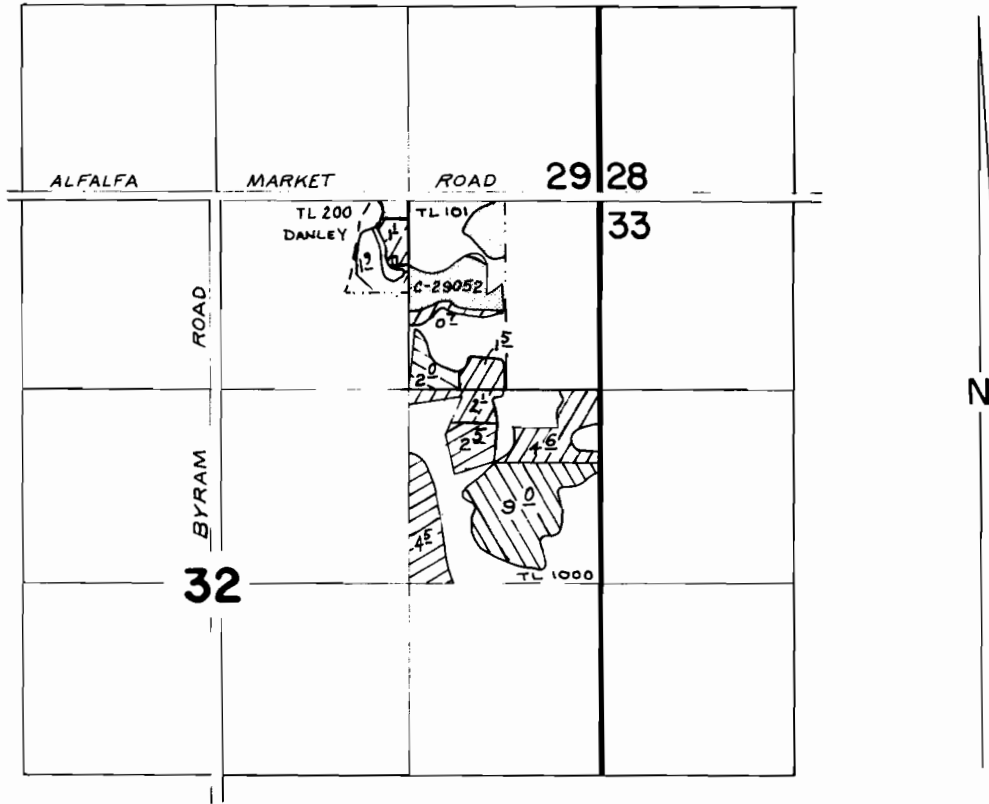






T.17S., R.13E., W.M.



SCALE: 1" = 1320'

FINAL PROOF SURVEY UNDER

TRANSFER NO. M-197 , 2453 
PART of TRANSFER NO. G-64 , 2707 

IN NAME OF

ROBERT BURNSIDE

Surveyed JUNE 14, 1985, by LESLIE OLSON