

Clyde Hill
Transferred Out

1.3 acres of Deschutes Water Rights
5.0 acres of Crooked River Water Rights

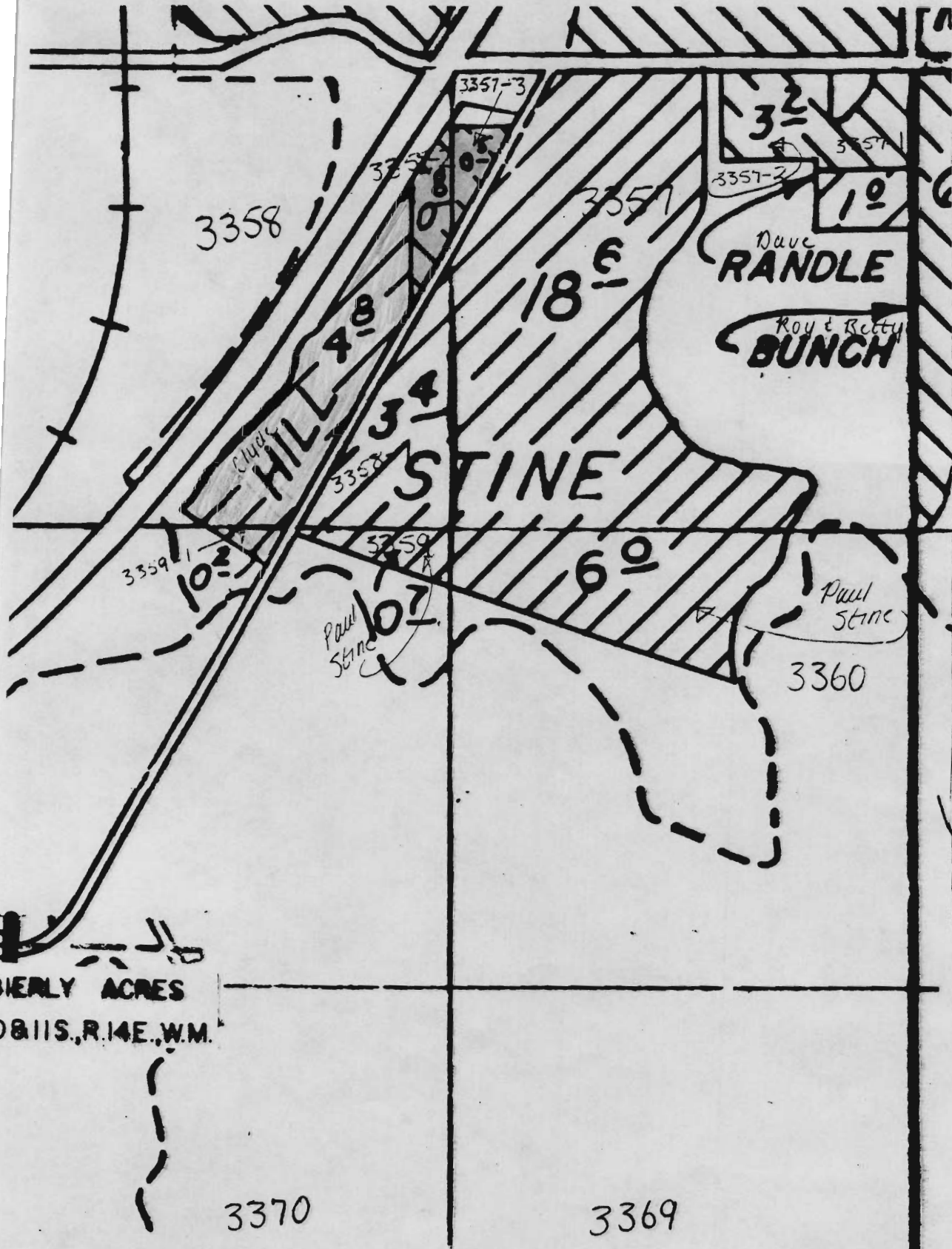
Township 10, Range 14, Section 31
NENE, NWNE, SWNE

T-5956

RECEIVED

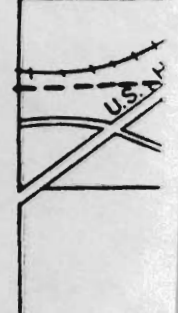
JUN 15 1987

WATER RESOURCES DEPT.
SALEM, OREGON



ACRES
0811S, R. 14E, W.M.

T. 10S. R. 14E



Transfer to:
Trinidad T. Ortiz

RECEIVED

1.3 acres of Deschutes Water Rights
5.0 acres of Crooked River Water Rights

JUL 20 1987

Township 11, Range 13, Section 32
NENE

WATER RESOURCES DEPT
SALEM, OREGON



Trinidad ORTEZ
TRINY

11 13 32

W. M.

TY

TRANSFER TO: Trinidad Ortiz

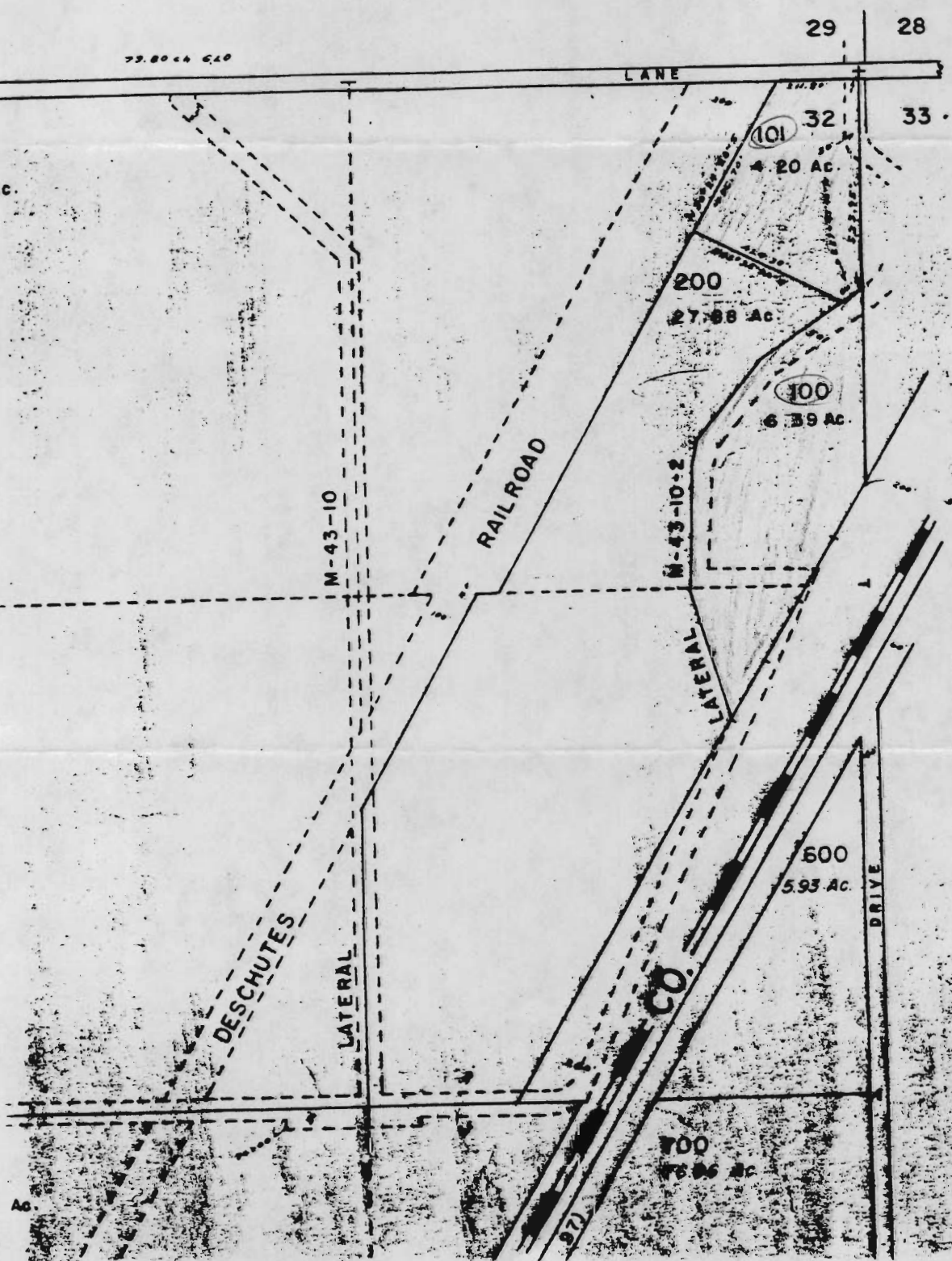
Jefferson County Assessors Map

Tax Lot #100 & #101

RECEIVED

JUL 20 1987

WATER RESOURCES DEPT
SALEM, OREGON



SEE MAP 11 13 33