

T3N, R28E, W.M.  
UMATILLA CO., OR.

APR 16 1990

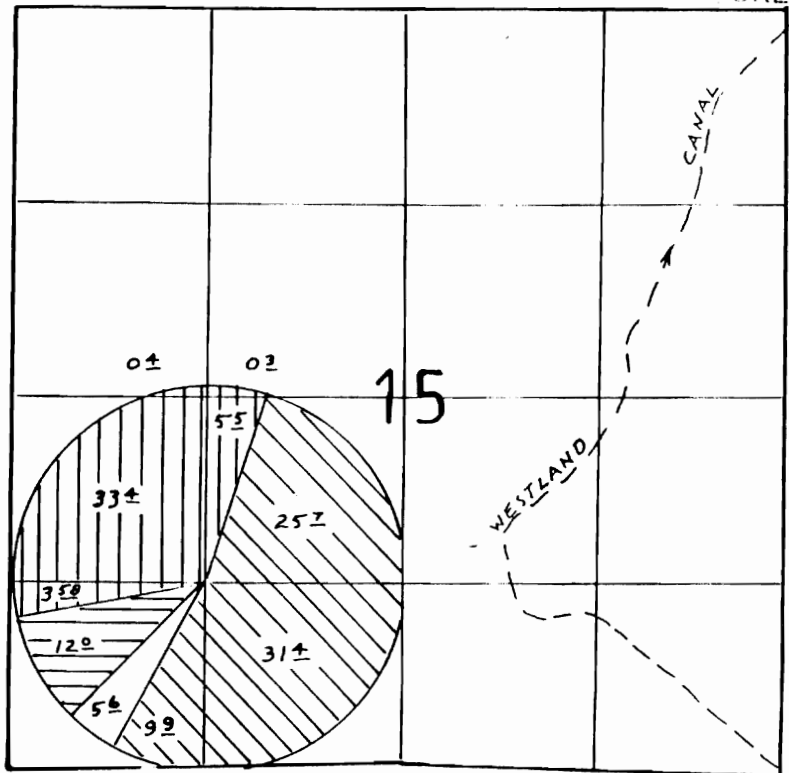
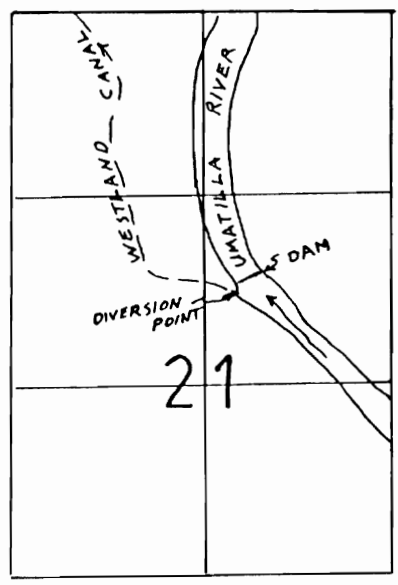
APR 16 1990

WATER RESOURCES DEPT.  
SALEM, OREGON

SCALE: 1" = 1320'



T3N, R29E, W.M.



DIVERSION POINT LIES  $N76^{\circ}45'56''E$   
2913.19' FROM W 1/4 COR. SEC. 21.



T - 5698



T - 6091



T - 6109

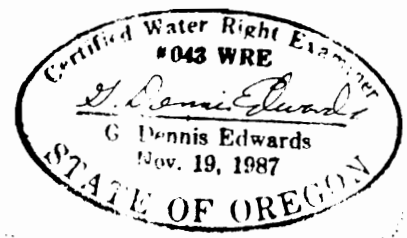
FINAL PROOF SURVEY

UNDER

TRANSFERS # 6091 & # 6109

IN THE NAME OF  
CHESTER PRIOR

SURVEYED 4/7/90



EDWARDS SURVEYING P.O. BOX 763  
567-3336 HERMISTON, OREGON

This map is for identifying the location of water rights only and is not intended to show property lines or dimensions.