
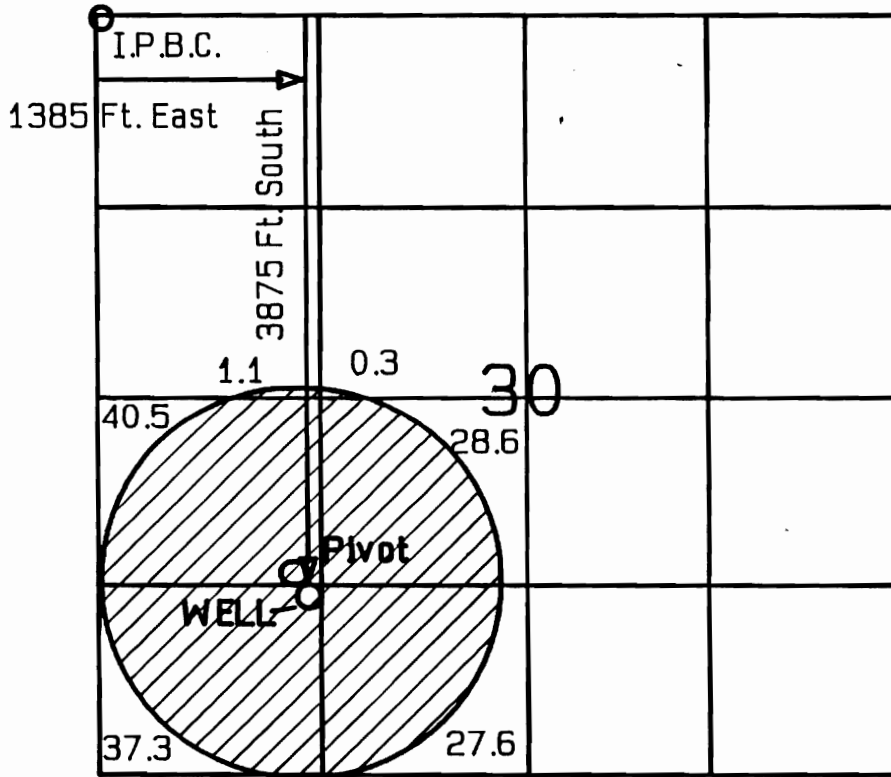


T. 4N., R. 27E., W.M.

MORROW COUNTY

SCALE 1"=1320'




S.W. WELL ACREAGE

## FINAL PROOF SURVEY

In Name Of

JAMES A. WOOD / ALBERT STARR

TRANSFER T-6149



THIS MAP IS FOR THE PURPOSE OF IDENTIFYING THE LOCATION OF WATER RIGHTS ONLY AND IS NOT INTENDED TO PROVIDE LEGAL DIMENSIONS OR LOCATIONS OF PROPERTY OWNERSHIP LINES.

**R V McKinnis Engineering**  
Rt 1 Box 1122 Hermiston, OR 97838  
(503) 567-2017