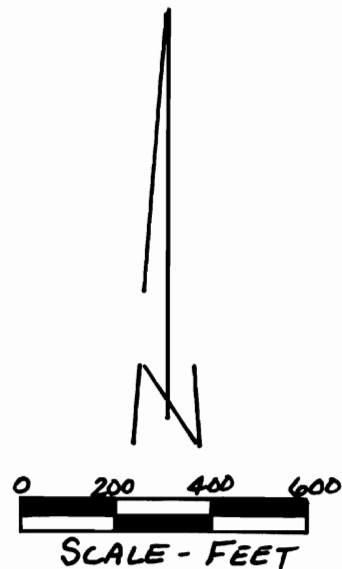
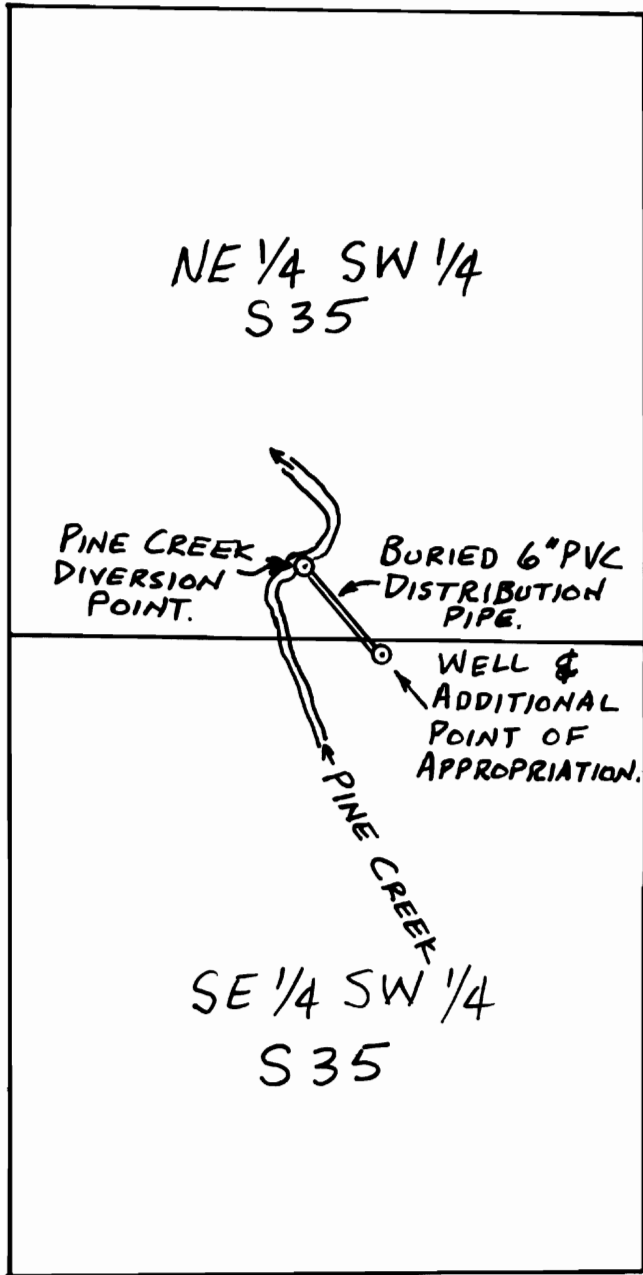


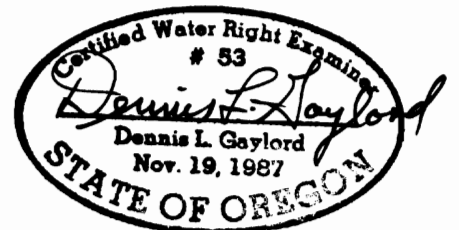
FINAL PROOF SURVEY
 AND
 CLAIM OF BENEFICIAL USE
 SHOWING
 ADDITIONAL POINT OF APPROPRIATION
 E 1/2 SW 1/4 SECTION 35, T6N, R34E, WM
 IN NAME OF ADOLF C. KLEIN

TRANSFER 6241
 UNDER
 PERMITS 42205 & 46984
 (SEE SPECIAL ORDER RECORDS AT
 VOLUME 44, PAGES 118 & 119)



WELL IS 1,281 FEET NORTH AND
 551 FEET WEST FROM THE S 1/4
 CORNER OF SECTION 35.

SOUTH 1/4
 CORNER
 S 35



THIS MAP IS PREPARED FOR THE EXPRESS
 PURPOSE TO SHOW WATER APPROPRIATION.
 IT IS NOT INTENDED TO SHOW OR
 LOCATE PROPERTY OWNERSHIP LINES.

DENNIS L. GAYLORD, CWRE
 4107 S. W. LAKE DRIVE
 PENDLETON, OR 97801
 503-276-6260