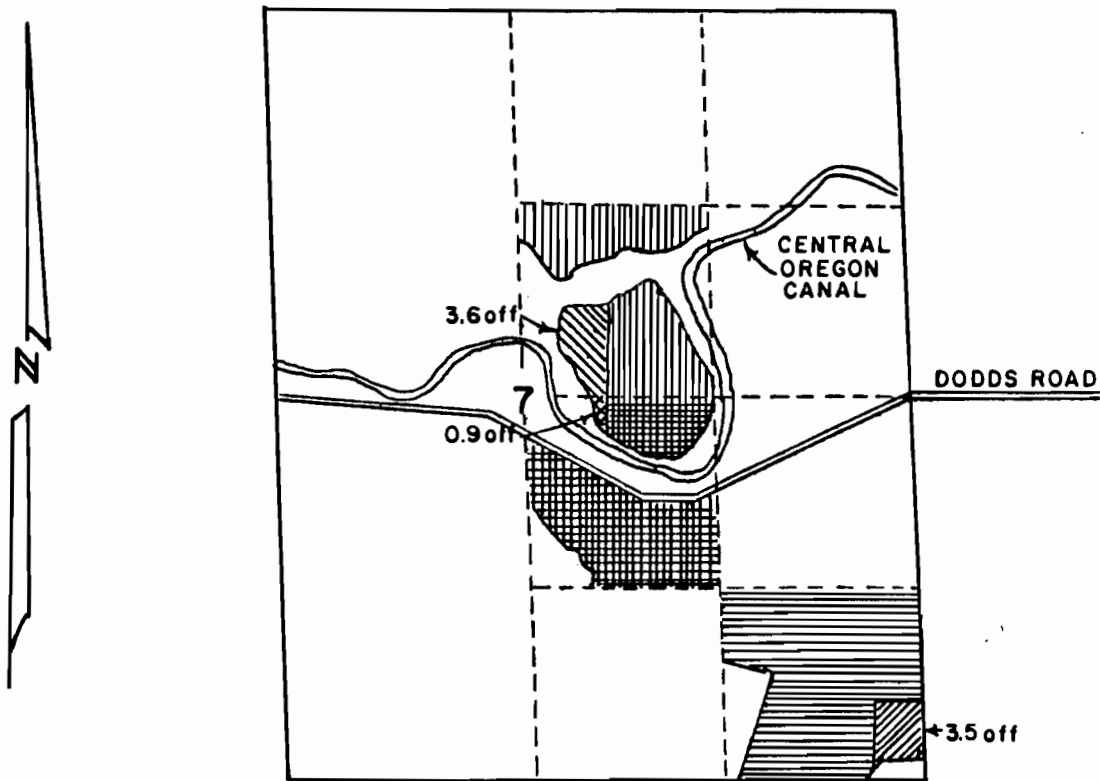








SECTION 7
T.18S. R.14E. W.M.
DESCHUTES COUNTY, OR.



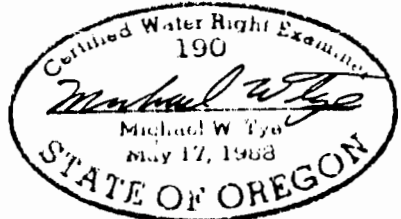
APPLICATION MAP
FOR
WATER RIGHT TRANSFER
SMITH TO GREENSTREET
SMITH TO AVION WATER CO.

No. 29052

-  Area Remaining Irrigated In SW1/4 NE1/4 21.2 Acres
-  Area Off SW1/4 NE1/4 To Avion Water 3.6 Acres
-  Area Remaining Irrigated In NW1/4 SE1/4 22.9 Acres
-  Area Off NW1/4 SE1/4 To Avion Water 0.9 Acres
-  Area Remaining Irrigated In SE1/4 SE1/4 31.7 Acres
-  Area Off SE1/4 SE1/4 To Greenstreet 3.5 Acres

I, Michael W. Tye, Certified Water Right Examiner in the State of Oregon, hereby certify the above application map was prepared under my direct supervision

The preparation of this map is for the purpose of identifying the location of the water right only and has no intent to provide dimensions or locations of property ownership lines.



T-6245

Scale 1" = 1320 | Date 2-13-89 | Survey by M.T. | Drawn by MWT | Order No. 2392