

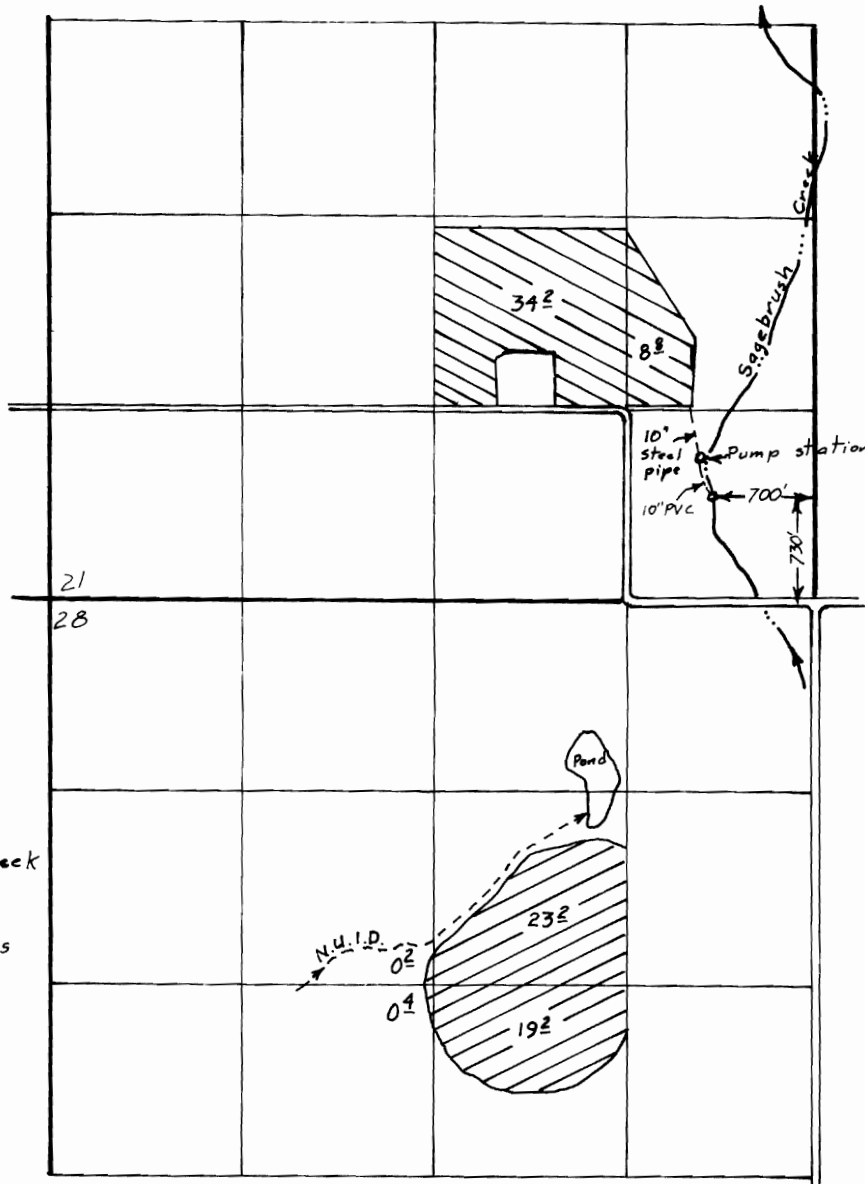


TOWNSHIP 9 SOUTH, RANGE 14 EAST, W. M.



Scale 1" = 1320'


-  Sagebrush Creek
-  Deschutes & Crooked Rivers



T-6311

CLAIM OF BENEFICIAL USE MAP for

WILLIAM R. & CAROLYN DURETTE



This map is for the purpose of locating a water right only and has no intent to provide legal dimensions or the location of property lines.