

T-6179

NW1/4 NW1/4 SEC. 3 T18S. R.12E.W.M.
DESCHUTES COUNTY

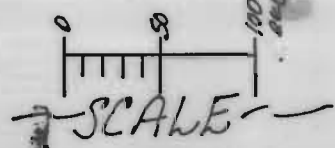
dead numbers
1800
1900
3000
3400
3501
3600
3900
8300

18 12 3BB

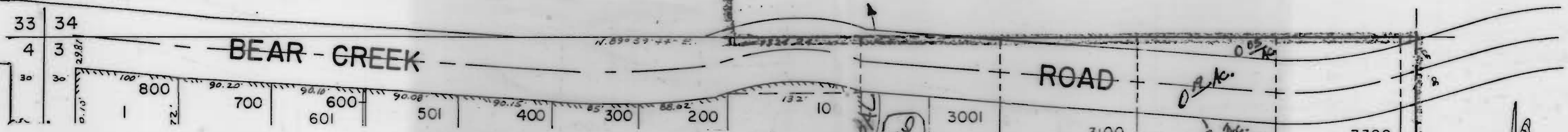
RECEIVED

DEC 19 1988
WATER RESOURCES DEPT.
SALE & OFFICE

1" = 100'



See Map 17 2 34



"OFF LANDS".....TAX LOT 18-12-03BB-03200

Dan Anderson

Situate in the NE Part of the NW 1/4 NW 1/4 of Section 3,
T. 18 S., R. 12 E., W. M., Deschutes County, Oregon



0.50 Acre of Water Right to be Transferred,
Being the entire right remaining within the
above designated parcel of land.
To be transferred to Thomas McClung in the E 1/2 SW 1/4
of Section 3, T. 18 S., R. 13 E. W. M.

Plat Prepared 18 February 1988 by:

RAYMOND E. OMAN
60898 RIDGE DRIVE
BEND, OR 97702

THIS PLAT IS MADE FOR WATER RIGHTS
ESTABLISHMENT OR TRANSFER AND DOES
NOT CONSTITUTE A BOUNDARY SURVEY.
PLAT UNDER O.R.S. 92, 94 OR 209.

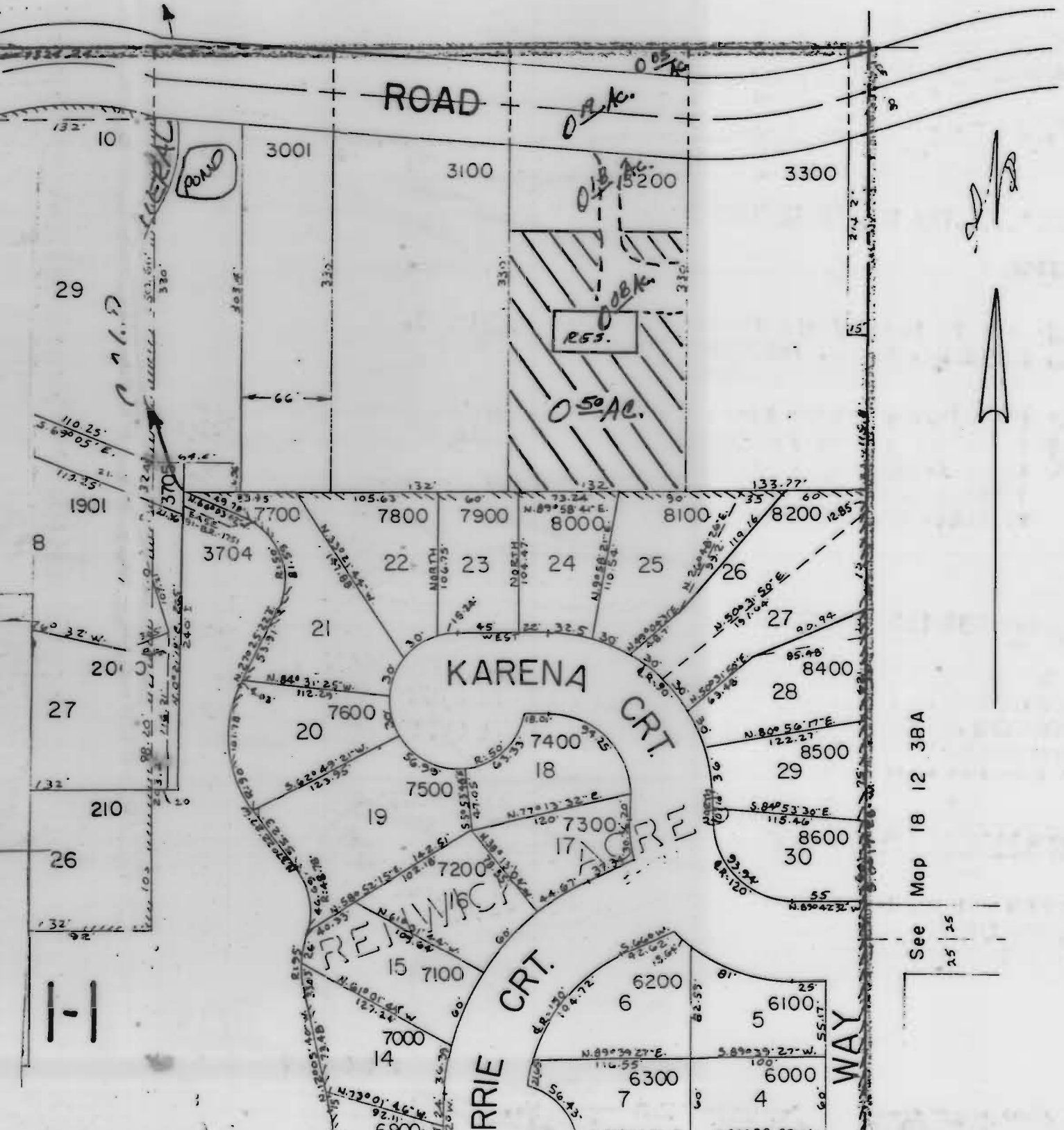
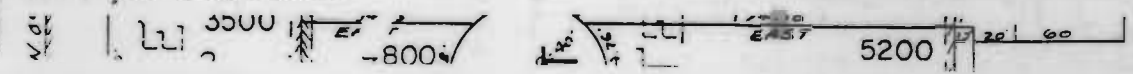
PRELIMINARY PLAT

SUBJECT TO REVIEW BY
OREGON STATE
WATER RESOURCES DEPT.



880437

copy for O.W.R.D.



See Map 18 12 3BA

