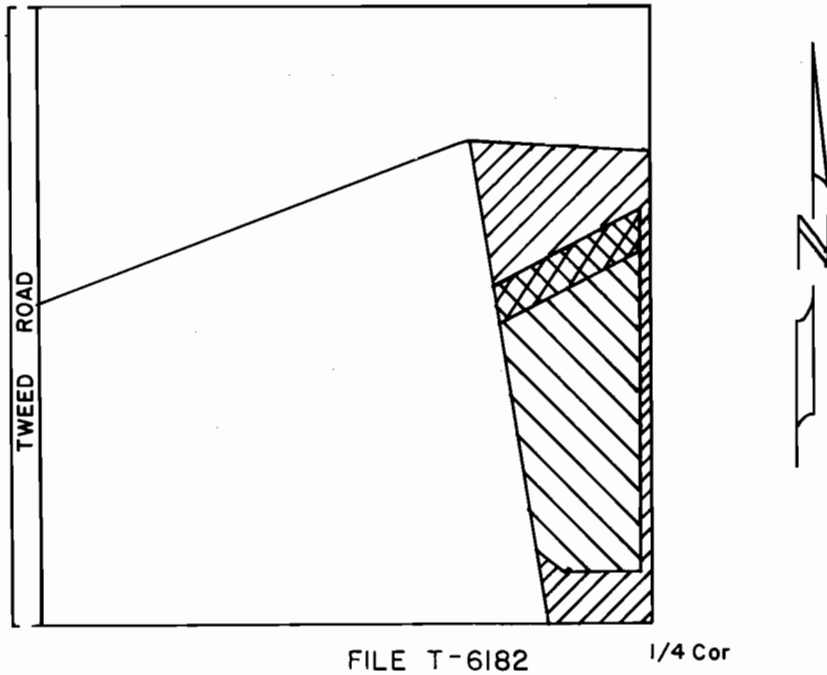





SE 1/4 NE 1/4 SECTION 22
T16S R11E WM DESCHUTES
COUNTY, OREGON



FINAL PROOF SURVEY
WATER RIGHT TRANSFER
DENNING, THOMAS

-  WATER ON 0.47 ACRES T-6182
-  WATER EXISTING 3.53 ACRES
-  DRY FROM D-139 TRANSFER 2.65 ACRES

The preparation of this map is for the purpose of identifying the location of the water right only and has no intent to provide dimensions or locations of property ownership lines.

I, Michael W. Tye, Certified Water Right Examiner #190, certify that the lands proposed to be irrigated by transfer T-6182 were inspected by me and were irrigated as proposed within the terms of the order approving said transfer.


Michael W. Tye

5-18-89
Date



Scale 1"=400' | Date 5/15/89 | Survey by M.T. | Drawn by C.H.G. | Order No. 2427