

SEC 19 T.15S. R.13E. WM

15 13 18

DESCHUTES COUNTY

SCALE 1" = 400'





MAPS IN FILE T-6215
HAVE CURVE STAMP

SEE MAP 15 13 18

AMENDED T-6215
APPLICATION MAP
FOR WATER RIGHT TRANSFER "OUT"

LEGEND

 TRANSFER OUT C-29052
TOTAL = 12

 C-29052 REMAINING IN 1/4 - 1/4 SECTION
522

3 DENOTES MOBIL HOME STRUCTURE

NO REPRESENTATION IS INTENDED TO PROVIDE
DIMENSIONS OR LOCATION OF PROPERTY OWNERSHIP
LINES.

NOTE: THIS IS PREPARED ON A REPRODUCIBLE
TAX ASSESSOR'S MAP.



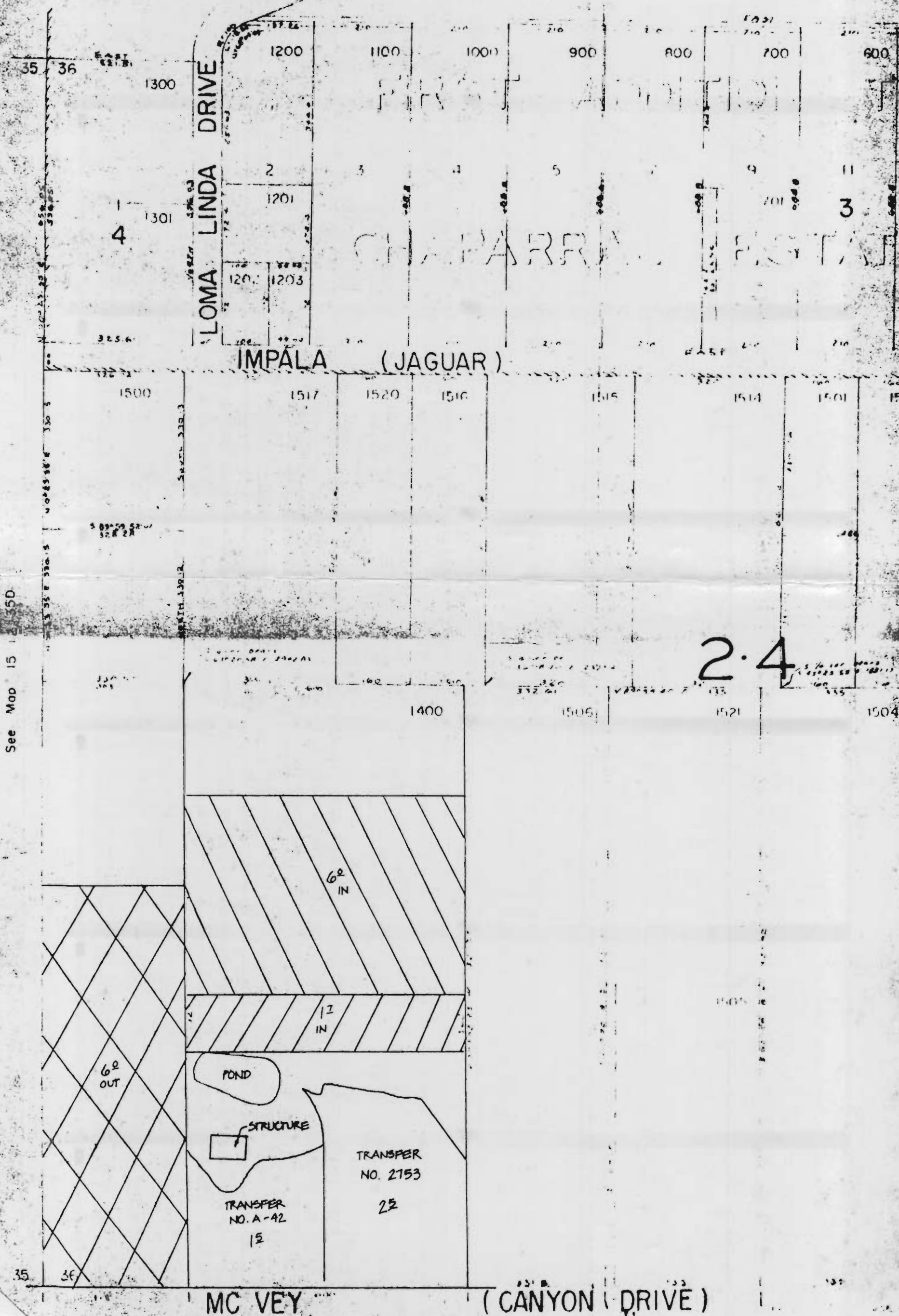
RECEIVED

JAN 29 1990

WATER RESOURCES DEPT.
SALEM, OREGON

1" = 200'

See Map 15 12 36B



See Map 15 12 35D

2.4

MC VEY,

(CANYON DRIVE)