

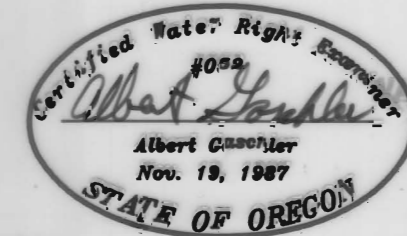
SECTION 7, Township 18 S., Range 47 E., W.M.
 TAX LOT No: 18-47-B-1700

DISCLAIMER

I, ALBERT GASCHLER, HEREBY CERTIFY: THAT THIS MAP WAS MADE TO BE A PART OF THE REPORT FOR A FINAL PROOF SURVEY UNDER T-6263. SECTIONAL LINES SHOWN ARE APPROXIMATE AND THIS MAP IS NOT INTENDED FOR ANY OTHER USE AND DOES NOT GUARANTEE LAND OWNERSHIP.

APPLICATION No. T-6263

EXISTING PERMITS : 34669 & T-6106



CERTIFICATE EXPIRES : 06-30-97

RECEIVED

JAN 22 1996

WATER RESOURCES DEPT.
 SALEM, OREGON

REC'D

JAN 22 1996

WATER RESOURCES DEPT.
 SALEM, OREGON


LEGEND

GOVERNMENT CORNER

GOLF COURSE APPROXIMATE LOCATION

PIPE LINE

PUMP



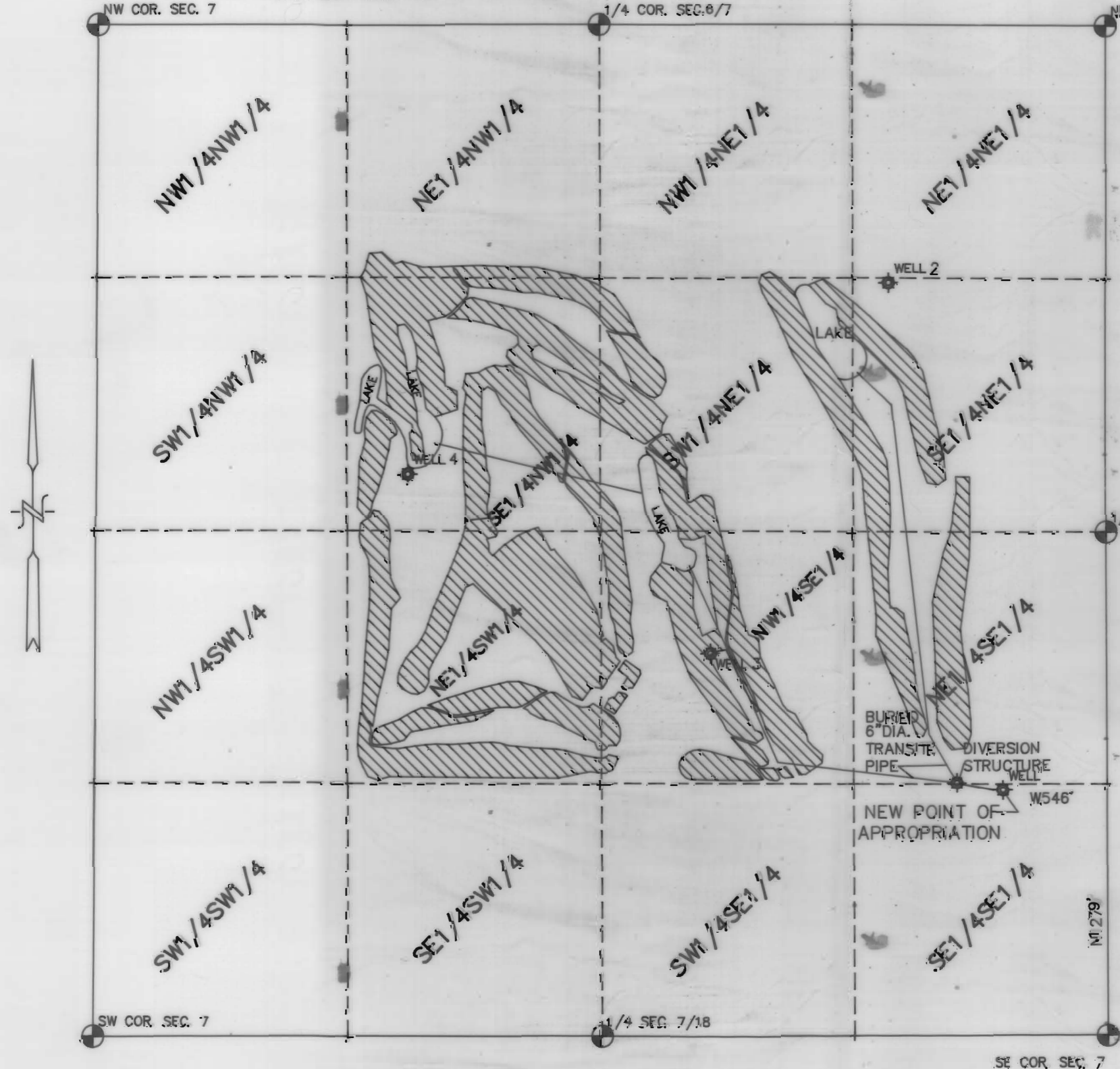
FINAL PROOF MAP

WATER RIGHTS EXAMINERS MAP
 FOR : **CITY OF ONTARIO**

GASCHLER & CUMMINGS

P.O. BOX 412 / 786 SUNSET DR., 889-2401, ONTARIO, OREGON

CHECKED BY: AJG	DRAWN BY: DKS	APPROVED BY: AJG
DATE: 12/19/91	DRAWING No. 7291-A509	REVISED: 1-16-96
SHEET 1 OF 1	JOB No. WO-7291	BK DATA PG. COLLT.



SCALE: 1" = 660'