





T. 17 S. R. 12 E. W.M.
WATER RIGHTS TRANSFER MAP

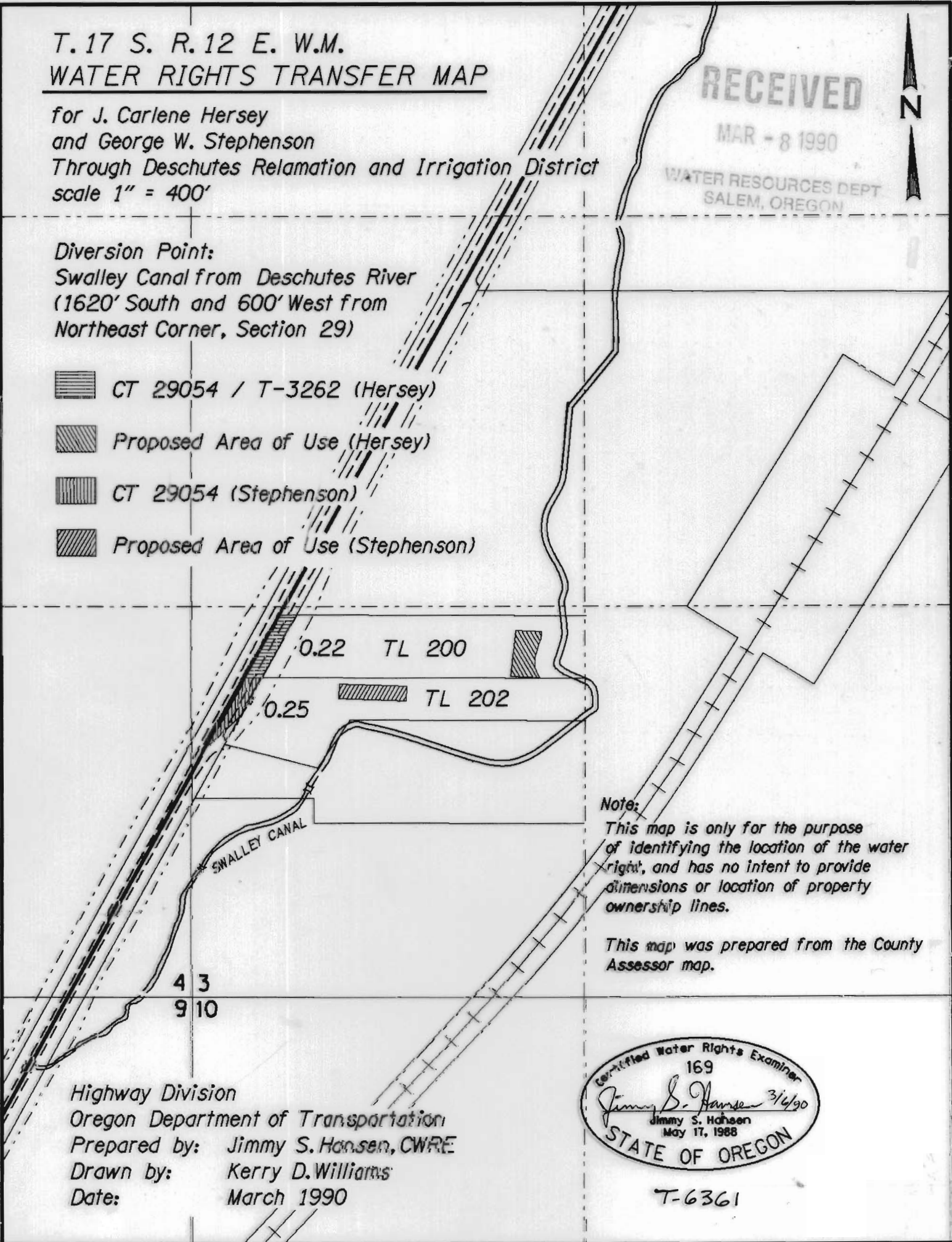
for J. Carlene Hersey
 and George W. Stephenson
 Through Deschutes Relamation and Irrigation District
 scale 1" = 400'

RECEIVED
 MAR - 8 1990
 WATER RESOURCES DEPT
 SALEM, OREGON



Diversion Point:
 Swalley Canal from Deschutes River
 (1620' South and 600' West from
 Northeast Corner, Section 29)

-  CT 29054 / T-3262 (Hersey)
-  Proposed Area of Use (Hersey)
-  CT 29054 (Stephenson)
-  Proposed Area of Use (Stephenson)



Note:
 This map is only for the purpose
 of identifying the location of the water
 right, and has no intent to provide
 dimensions or location of property
 ownership lines.
 This map was prepared from the County
 Assessor map.

Highway Division
 Oregon Department of Transportation
 Prepared by: Jimmy S. Hansen, CWRE
 Drawn by: Kerry D. Williams
 Date: March 1990

Certified Water Rights Examiner
 169
Jimmy S. Hansen 3/4/90
 Jimmy S. Hansen
 May 17, 1988
 STATE OF OREGON

T-6361

ZG21200.203JT17SR12EWRT.1 (VIEW=40) [PGRID=BL] 07-Mar-1990 DURWIN