

RECEIVED

SEP 13 1993

WATER RESOURCES DEPT.
SALEM, OREGON



NW 1/4 SEC. 16,
T.10 S., R.1 W., W.M.,
LINN COUNTY, OREGON

SCALE: 1" = 1320'

FINAL PROOF SURVEY

Under

APPLICATION T-6371

in the name of

BILLIE B. McCURRY
39848 Hwy. 226
Scio, OR 97374

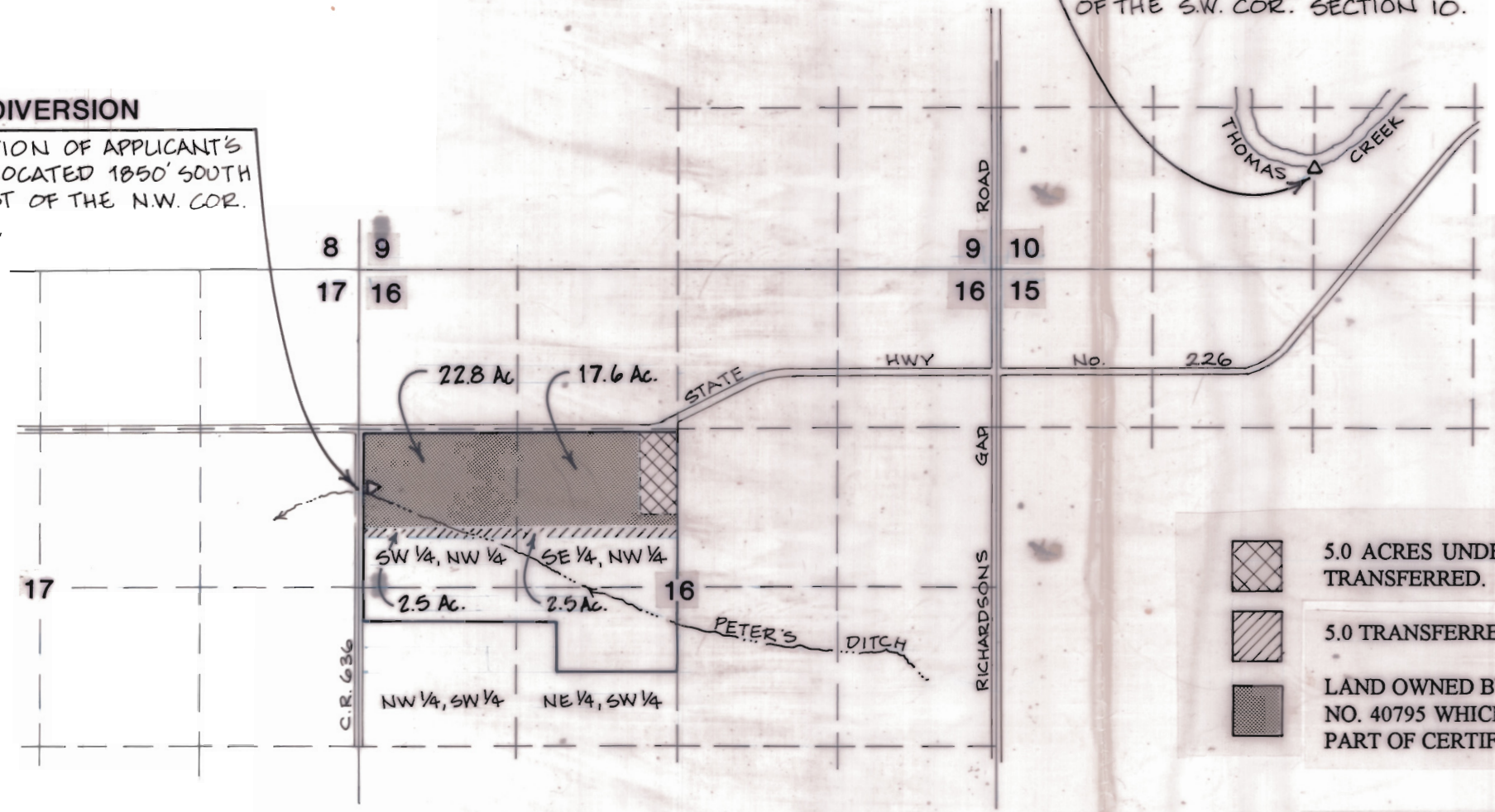
Surveyed By:
K & D ENGINEERING, INC.
August 26, 1993




POINT OF DIVERSION

FOR IRRIGATION OF APPLICANT'S PROPERTY, LOCATED 1850' SOUTH AND 50' EAST OF THE N.W. COR. SECTION 16.

POINT OF DIVERSION

FOR SCIO WATER IMPROVEMENT DISTRICT UNDER CERTIFICATE NO. 65070. LOCATED 860' NORTH AND 2640' EAST OF THE S.W. COR. SECTION 10.




-  5.0 ACRES UNDER CERTIFICATE NO. 40795 NO LONGER BEING USED AND TO BE TRANSFERRED.
-  5.0 TRANSFERRED ACRES BEING IRRIGATED UNDER T-6371
-  LAND OWNED BY BILLIE B. McCURRY BEING IRRIGATED UNDER OLD CERTIFICATE NO. 40795 WHICH HAS BEEN CANCELLED BY T-6371 AND NEWLY RECORDED AS A PART OF CERTIFICATE NO. 65070.

IRRIGATED LAND OWNED BY APPLICANT TO WHICH THIS TRANSFER AND NEW WATER RIGHT APPLY:

UNDER T-6371:	SW 1/4 OF NW 1/4	=	2.5 ACRES
	SE 1/4 OF NW 1/4	=	2.5 ACRES
UNDER CERTIFICATE NO. 65070:	SW 1/4 OF NW 1/4	=	22.8 ACRES
	SE 1/4 OF NW 1/4	=	17.6 ACRES
	TOTAL:		45.4 ACRES

I, JACK R. BURRELL, BEING DULY SWORN AS A WATER RIGHT EXAMINER, LICENSE NO. 209, HAVE PREPARED THIS MAP FOR BILLIE B. McCURRY ON THIS 26TH DAY OF AUGUST 1993. THE AREAS HATCHED REPRESENT THE ACREAGES BEING IRRIGATED AT THE TIME OF THE SURVEY.

PREPARATION OF THIS MAP IS FOR THE PURPOSE OF IDENTIFYING THE LOCATION OF THE WATER RIGHT ONLY AND HAS NO INTENT TO PROVIDE DIMENSIONS OR LOCATION OF PROPERTY OWNERSHIP LINES.



EXPIRATION DATE: 12/31/93

KD ENGINEERING, INC.
202 NW HICKORY STREET
POST OFFICE BOX 725
ALBANY, OREGON 97321

McCURRY WATER RIGHT

DSGN. BY:	SCALE: 1" = 1320'	SHEET NO
DWG. BY: M.M.S.	DATE: AUG. 26, 1993	
CKD. BY: J.R.B.	PROJECT NO: 93-100	