

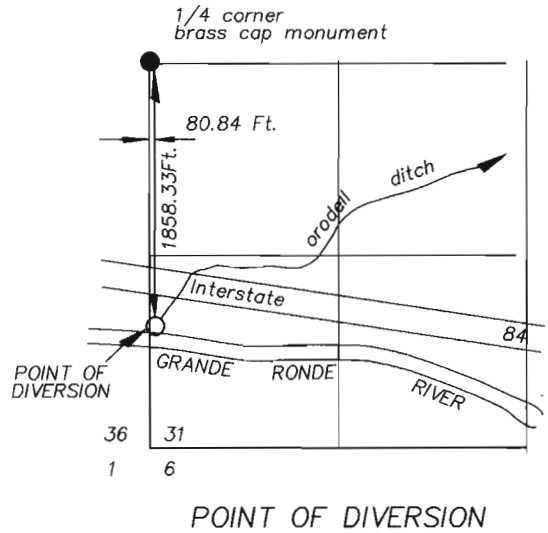
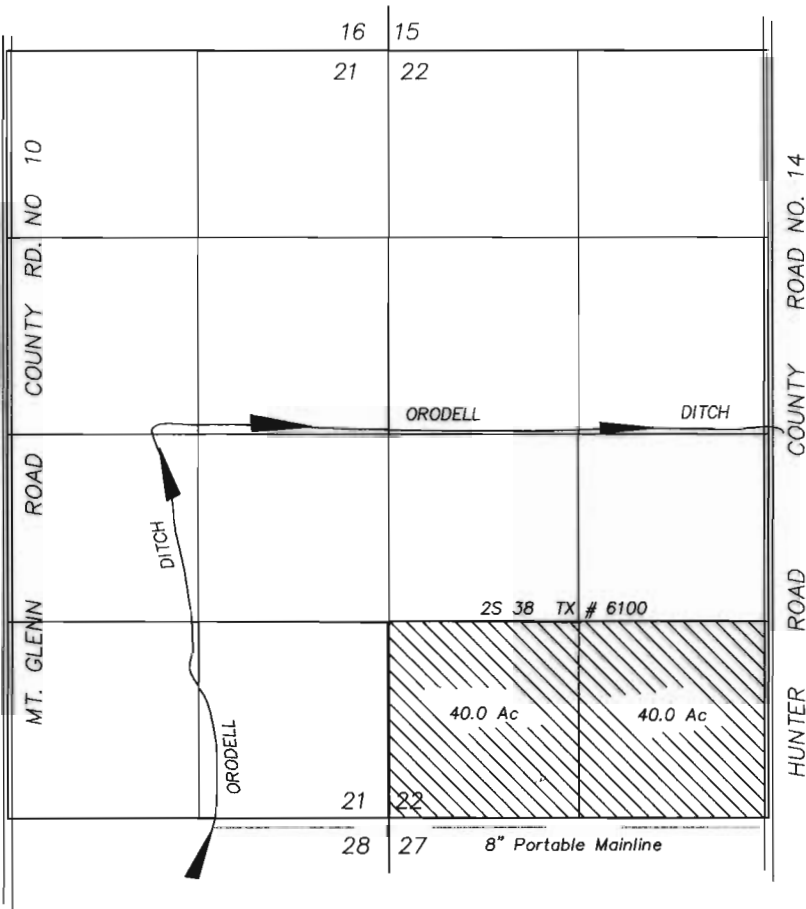
RECEIVED

SEP 27 1999


WATER RESOURCES DEPT.
SALEM, OREGON

T 2 S R 38 E

T 2 S R 38 E



Lands being irrigated under T- 7008



SCALE 1" = 1320'

NOTE: The preparation of this map was for the purpose of identifying the location of the proposed water right and has no intent to provide dimensions or location of property ownership lines. Location information shown hereon was furnished by the applicant.

FINAL PROOF MAP OF
WATER RIGHT TRANSFER
FOR
LARRY LEE FLANAGAN &
JUNE E. WOOD
BY

BAGETT - GRIFFITH & BLACKMAN
2006 ADAMS AVENUE
LAGRANDE, OREGON 97850

SEPTEMBER 1, 1999

APPLICATION NO. T-7008

PERMIT NUMBER