

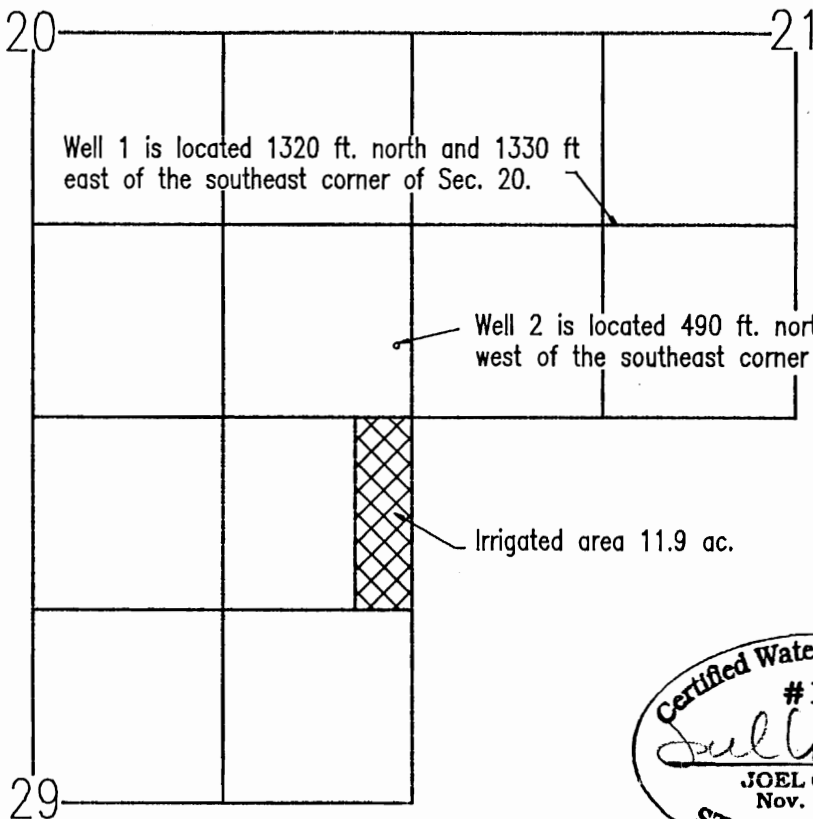
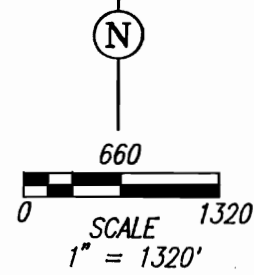
ORIGINAL

DO NOT REMOVE FROM FILE
RECEIVED *dlb*

DEC 16 1998

WATER RESOURCES DEPT.
SALEM, OREGON

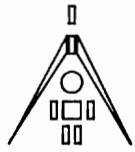
**WATER RIGHTS TRANSFER T-6673
ROBERT E. FLOWERREE
CHRISTMAS VALLEY, OREGON**



Certified Water Right Examiner
#120
Joel G. Smith
JOEL G. SMITH
Nov. 19, 1987
STATE OF OREGON

RENEWS 6/30/00
12/6/98

I, Joel G. Smith, Certified Water Rights Examiner No. 120, do hereby certify that this map was prepared under my direction. This map has been prepared to identify the location of a water right and does not represent property ownership or boundary lines.

**TERRASCOPE, INC.**
405 SW Eighth St
Redmond, OR 97756
Tel: (541) 548-7852
Fax: (541) 548-7854

**FINAL PROOF SURVEY
SEC 29, T27S, R18E, WM
LAKE COUNTY, OR**

DRAWING NO: F600-2
DATE: 12/4/98
DRAWN BY: JGS
CHECKED BY: CB
PROJECT NO: F117-600